

THE LEICESTERSHIRE COUNTY COUNCIL
(VARIOUS ROADS, BOROUGH OF HINCKLEY AND BOSWORTH)
(IMPOSITION OF WAITING RESTRICTIONS AND PARKING PLACES) ORDER 2017

The Leicestershire County Council ("the Council") in exercise of its powers under Section 1(1), 2(1), 2(2), 4, 32, 35, 35A, 45 and 46 Part IV of Schedule 9 of the Road Traffic Regulation Act 1984 ("The Act") and of all other enabling powers, hereby makes the following Order:-

1. This Order shall come into force on the eighth day of May 2017 and may be cited as "The Leicestershire County Council (Various Roads, Borough of Hinckley and Bosworth) (Imposition of Waiting Restrictions and Parking Places) Order 2017".
2. The exemptions contained in this Order as set out in column 1 of Schedule 1 shall hereafter be referred to by reference to the code letters given in column 2 of Schedule 1.
3. (1) In this Order –

"authorised cab rank" means any area of carriageway or a footway parking area reserved for use by taxis waiting to pick up passengers; ;

"authorised parking place" means any parking place on a road authorised or designated by an Order made or having effect as if made under the Act;

"bus" has the same meaning as in Schedule 1 of the Traffic Signs Regulations and General Directions 2016;

"Carriageway" means a way constituting or comprised in a highway being a way over which the public have a right of way for the passage of vehicles;

"C.E.O." means a duly authorised Civil Enforcement Officer as defined in Section 76 of the Traffic Management Act 2004;

"disabled person's badge" has the same meaning as in The Disabled Persons (Badges for Motor Vehicles)(England) Regulations 2000 and subsequent Amendment Regulations;

"disabled persons vehicle" means a vehicle displaying a valid disabled person's badge;

"doctors' permit holders" means a vehicle which displays a valid permit issued to a Doctor for use in a specified location;

"footway" means a way constituting or comprised in a highway being a way over which the public have a right of way on foot;

"footway parking area" means an area of the footway specifically designated for the purpose of waiting;

"goods vehicle" has the same meaning as that ascribed to it in Section 192(1) of the Road Traffic Act 1988;

"heavy commercial vehicle" has the same meaning as in Section 138 of the Act;

"lay-by" means any area of carriageway situated at the side of the main carriageway for the parking, loading or waiting of vehicles;

"loading" and "unloading" means the collection or delivery of goods (parcels, stock and other items of that nature) to or from a vehicle where the goods cannot be reasonably collected or delivered except by the use of that vehicle in a particular length of road;

"market day" means any day of the week approved and authorised under a market charter for the holding of a market or such other bona fide licensed market;

"market trader" means any person duly authorised an appropriate body to trade from an authorised market stall or stand or location as from time to time may be specified by the appropriate body for the purposes of his or her trading;

"motor cycle" has the same meaning as in Section 136 of The Act;

"motor vehicle" means any vehicle as defined by the Construction and Use Regulations 1986 (as amended) which is mechanically propelled except where otherwise provided;

"*Parking disc*" means a disc issued by the Local Authority complying with the requirements of Regulation 8(5) of the Local Authorities' Traffic Orders (Exemptions for Disabled Persons) (England) Regulations 2000 and capable of showing the quarter hour period during which a period of waiting began;

"permitted parking place" means any part of a road hereby authorised by the Council for use as a parking place, bay or space where vehicles may wait;

"permit" means a written warrant issued by or on behalf of Leicestershire County Council allowing the holder to wait in a specified location;

"permit holder" means a vehicle which displays a valid permit;

"residents' parking permit holder / residents' permit holder" means a vehicle which displays a valid permit issued to a resident of the specified location;

"road / roads" means the carriageway the footway and any verges being the full width of the highway extent from one boundary to another;

"solo motor cycle" means a motor cycle without a sidecar and having two wheels;

"taxi" means a Hackney Carriage vehicle licensed under section 37 of the Town Police Clauses Act 1847;

"vehicle" means:-

- 1) a mechanically propelled vehicle, intended or adapted for use on the road;
- 2) A pedal cycle being used for the purpose of cycling;

"4.00 p.m. to 10.00 a.m. the following morning" wherever referred to in this Order means that period of time commencing at 4.00 p.m. in the afternoon of any day and terminating at 10.00 a.m. on the morning of the next day;

"The Act" means The Road Traffic Regulation Act 1984.

(2) For the purpose of this Order a vehicle shall be regarded as displaying a disabled person's badge in the relevant position, where in accordance with The Disabled Persons (Badges for Motor Vehicles) (England) Regulations 2000 (as amended):

- (i) the Badge is displayed on the vehicle's dashboard or fascia panel with the front of the Badge facing forward with the details thereon clearly visible from an external position, or
- (ii) where the vehicle has no dashboard or fascia panel or windscreen where the Badge may be exhibited or displayed it shall be exhibited in a conspicuous position on the front or near side of the vehicle and

in either case a parking disc is exhibited in the relevant position prescribed in The Disabled Persons (Badges for Motor Vehicles) (England) Regulations 2000 (as amended).

4. For the purposes of this Order and where any article permits, it shall not be unlawful to cause or permit a disabled person's vehicle which displays in the relevant position a disabled person's badge and a parking disc (on which the driver, or other person in charge of the vehicle, has marked the time at which the period of waiting began) to wait on the sides of roads referred to in the specific article, for a period not exceeding 3 hours unless otherwise stated (not being a period separated by an interval of less than one hour, unless otherwise stated, from a previous period of waiting by the same vehicle on the same side of road on the same day) provided that no such vehicle shall wait in any length of road where there is for the time being a prohibition of loading and unloading.

"The Leicestershire County Council (Various Road, Burbage (Area 3), District of Hinckley and Bosworth) Consolidation and Amendment Order 2009", "The Leicestershire County Council (Various Roads, Barwell and Earl Shilton (Area 4), District of Hinckley and Bosworth) Consolidation and

Amendment Order 2009", "The Leicestershire County Council (Various Roads, Hinckley (Area 1), District of Hinckley and Bosworth) Consolidation and Amendment Order 2009", "The Leicestershire County Council (Various Roads, Hinckley Town Centre (Area 2), District of Hinckley and Bosworth) Consolidation and Amendment Order 2009", "The Leicestershire County Council (Various Roads, Groby And Ratby (Area 7), District of Hinckley and Bosworth) Consolidation and Amendment Order 2009", "The Leicestershire County Council (Various Roads, Market Bosworth (Area 5), District of Hinckley and Bosworth) Consolidation and Amendment Order 2009", "The Leicestershire County Council (Various Roads, Markfield (Area 8), District of Hinckley and Bosworth) Consolidation and Amendment Order 2009", "The Leicestershire County Council (Various Roads, Hinckley Town Centre (Area 2), District of Hinckley and Bosworth) Amendment Order No. 2 2010", "The Leicestershire County Council (Various Roads, Burbage (Area 3), District of Hinckley and Bosworth) Amendment Order No. 1 2010", "The Leicestershire County Council (Various Roads, Burbage (Area 3), District of Hinckley and Bosworth) Amendment Order No. 2 2010", "The Leicestershire County Council (Various Roads, Barwell and Earl Shilton (Area 4), District of Hinckley and Bosworth) Amendment Order No. 1 2011", "The Leicestershire County Council (Various Roads, Hinckley Town Centre (Area 2), District of Hinckley and Bosworth) Consolidation and Amendment Order 2009", "The Leicestershire County Council, (Various Roads, Groby and Ratby (Area 7), District of Hinckley and Bosworth, Amendment Order No. 2 2013", "The Leicestershire County Council (Various Roads, Groby (Area 7) Borough of Hinckley and Bosworth) Confirmation of Experimental Order No. 1 2016", "The Leicestershire County Council (Various Roads, Hinckley (Area 2), Borough of Hinckley And Bosworth) (Partial Footway Parking, Limited Waiting, No Waiting at Any Time and Limited Loading) Order No 2 2014", "The Leicestershire County Council (Various Roads, Hinckley, Borough of Hinckley and Bosworth) (Revocation of Limited Waiting and No Waiting at Any Time and Imposition of No Waiting at Any Time and Limited Waiting) Order 2015", "The Leicestershire County Council (Various Roads, Hinckley and Burbage, Borough of Hinckley and Bosworth) (Revocation of Existing Restrictions and Imposition of Prohibitions and Restrictions of Waiting) Order 2016", "The Leicestershire County Council (Regent Street Area, Various Roads, Hinckley, Borough of Hinckley And Bosworth (Imposition of Waiting Restrictions And Parking Places) (In Part) Order 2016", "The Leicestershire County Council (Lancaster Road, Hinckley, Borough of Hinckley and Bosworth (Imposition of Waiting and Loading Restrictions) Order 2016", "The Leicestershire County Council (Various Roads, Hinckley, Earl Shilton and Barwell, Borough of Hinckley and Bosworth) (Imposition of Waiting Restrictions and Parking Places) (In Part) Order N0.2 2016", is hereby revoked in respect of that length of road specified in Schedule 2 to this Order.

- 5.1 No person shall, except upon the direction or with the permission of a police officer in uniform, a community support officer or a C.E.O., cause or permit any vehicle to wait between the hours of 8.00 a.m. and 6.00 p.m. on any day other than a Saturday or Sunday, in the permitted partial footway parking place specified in Schedule 3 Part 1 to this Order:-
- a) For a period longer than 2 hours, or
 - b) If a period of less than 1 hour has elapsed since the last period of waiting by that vehicle on the same permitted parking place;
- 5.2 No person shall, except upon the direction or with the permission of a police officer in uniform, a community support officer or a C.E.O., cause or permit any vehicle to wait between

the hours of 8.00 a.m. and 6.00 p.m. on any day other than a Sunday, in the permitted parking place specified in Schedule 3 Part 2 to this Order:-

- a) For a period longer than 1 hour, or
- b) If a period of less than 1 hour has elapsed since the last period of waiting by that vehicle on the same permitted parking place;

5.3 No person shall, except upon the direction or with the permission of a police officer in uniform, a community support officer or a C.E.O., cause or permit any vehicle to wait between the hours of 8.00 a.m. and 6.00 p.m. on any day other than a Saturday or Sunday, in the permitted parking place specified in Schedule 3 Part 3 to this Order:-

- a) For a period longer than 1 hours, or
- b) If a period of less than 1 hour has elapsed since the last period of waiting

by that vehicle on the same permitted parking place;

5.4 No person shall, except upon the direction or with the permission of a police officer in uniform, a community support officer or a C.E.O., cause or permit any vehicle to wait between the hours of 8.00 a.m. and 5.00 p.m. on any day other than a Saturday or Sunday, in the permitted parking place specified in Schedule 3 Part 4 to this Order:-

- a) For a period longer than 2 hours, or
- b) If a period of less than 1 hour has elapsed since the last period of waiting by that vehicle on the same permitted parking place;

5.5 No person shall, except upon the direction or with the permission of a police officer in uniform, a community support officer or a C.E.O., cause or permit any vehicle to wait between the hours of 8.00 a.m. and 6.00 p.m. on any day other than a Sunday, in the permitted parking place specified in Schedule 3 Part 5 to this Order:-

- a) For a period longer than 30 minutes, or
- b) If a period of less than 1 hour has elapsed since the last period of waiting by that vehicle on the same permitted parking place;

- 5.6 No person shall, except upon the direction or with the permission of a police officer in uniform, a community support officer or a C.E.O., or in accordance with the exemption provisions, cause or permit any vehicle to wait between the hours of 7.30 a.m. and 9.00 a.m. and 4.30 p.m. and 6.00 p.m. on any day other than a Saturday or Sunday, for the purpose of enabling goods to be loaded or unloaded from the vehicle on the sides of road specified in Schedule 3 Part 6 to this Order.
- 5.7 No person shall, except upon the direction or with the permission of a police officer in uniform, a community support officer or a C.E.O., cause or permit any vehicle to wait between the hours of 8 a.m. and 6 p.m. on any day other than a Sunday, other than for the purpose of enabling goods to be loaded or unloaded from the vehicle in the permitted parking place specified in Schedule 3 Part 7 to this Order:-
- a) For a period longer than 30 minutes, or
 - b) If a period of less than 1 hour has elapsed since the last period of waiting by that vehicle on the same permitted parking place;
- 5.8 No person shall, except upon the direction or with the permission of a police officer in uniform, a community support officer or a C.E.O., or in accordance with the exemption provisions, cause or permit any vehicle to wait at any time on any day, on the sides of road specified in Schedule 3 Part 8 to this Order.
- 5.9 No person shall, except upon the direction or with the permission of a police officer in uniform, a community support officer or a C.E.O., or in accordance with the exemption provisions, cause or permit any vehicle to wait between the hours of 7.30 a.m. and 9.00 a.m. and 3.00 p.m. and 6.00 p.m. on any day other than a Saturday or Sunday, on the sides of road specified in Schedule 3 Part 9 to this Order.
- 5.10 No person shall, except upon the direction or with the permission of a police officer in uniform, a community support officer or a C.E.O., or in accordance with the exemption provisions, cause or permit any vehicle to wait between the hours of 8.00 a.m. and 6.00 p.m. on any day other than a Saturday or Sunday, on the sides of road specified in Schedule 3 Part 10 to this Order

- 5.11 No person shall, except upon the direction or with the permission of a police officer in uniform, a community support officer or a C.E.O., or in accordance with the exemption provisions, cause or permit any vehicle to wait between the hours of 8.00 a.m. and 6.00 p.m. on any day other than a Sunday, on the sides of road specified in Schedule 3 Part 11 to this Order.
- 5.12 No person shall, except upon the direction or with the permission of a police officer in uniform, a community support officer or a C.E.O., or in accordance with the exemption provisions, cause or permit any vehicle to wait at any time on any day for the purpose of enabling goods to be loaded or unloaded from the vehicle on the sides of road specified in Schedule 3 Part 12 to this Order
- 5.13 No person shall, except upon the direction or with the permission of a police officer in uniform, a community support officer or a C.E.O., or in accordance with the exemption provisions, cause or permit any vehicle to wait between the hours of Midnight and 10.00 a.m. and 4.00 p.m. and Midnight on any Monday to Friday and at any time on Saturday and Sunday for the purpose of enabling goods to be loaded or unloaded from the vehicle on the sides of road specified in Schedule 3 Part 13 to this Order.
- 5.14 No person shall, except upon the direction or with the permission of a police officer in uniform, a community support officer or a C.E.O., cause or permit any vehicle to wait on any day, in the permitted parking place specified in Schedule 3 Part 14 to this Order, except for disabled badge holders:-
- a) For a period longer than 3 hours, or
 - b) If a period of less than 1 hour has elapsed since the last period of waiting by that vehicle on the same permitted parking place;

5. Except where otherwise stated, a reference in this Order to a numbered Article or Schedule is reference to the Article or Schedule bearing that number in this order.

6. The written restriction applicable to that length of road referred to in Schedule 4 is hereby revoked and re-enacted as amended in Schedule 5. Such amendments shall have no practical effect on the restriction as set out on those lengths of roads and shall not affect the use of such roads by members of the public.
7. The plans annexed to this Order and marked drawing numbers HB15_HBW/1, HB15_HBW/2 and HB15_HBW/5 to HB15_HBW/23 are for identification purposes only.

SCHEDULE 1

TYPE OF EXEMPTION	CODE
For vehicles to allow people to board or alight.	LCCA
For vehicles used in connection with:- <ul style="list-style-type: none"> (i) building, industrial or demolition operations; (ii) the removal of any obstruction to traffic; (iii) the maintenance, improvement or reconstruction of the said sides of roads; or (iv) the laying, erection, alternative or repair on, or in land adjacent to the said sides of roads of any sewer or of any main, pipe or apparatus for the supply of gas, water or electricity or of any telegraphic line as defined in the Telecommunications Act 1984. 	LCCB
For vehicles to be used in the service of a local authority, highways agency, an area health authority or a water undertaker in pursuance of statutory powers or duties and whilst being so used in such service it is necessary for the vehicle to be positioned in the place where it is waiting.	LCCC
For vehicles to be used for the purpose of delivering or collecting postal packets as defined in section 87 of the Postal Services Act	LCCD

2000 by any universal service provider.	
Not Allocated	LCCE
For vehicles to wait at or near to any premises situated on or adjacent to the said sides of roads for so long as such waiting by that vehicle is reasonably necessary in connection with any wedding or funeral.	LCCF
For vehicles to be used for fire brigade, ambulance or police purposes.	LCCG
For goods to be loaded on or unloaded from the vehicle on the sides of roads specified in this Order.	LCCH
For Vehicles: <ul style="list-style-type: none"> (a) to wait upon an authorised parking place, (b) being a hackney carriage, to wait upon an authorised cab rank, or (c) licensed taxi. 	LCCI
For a disabled person's vehicle which displays in the relevant position a disabled person's badge, and a parking disc (on which the driver, or other person in charge of the vehicle, has marked the time at which the period of waiting began) to wait on the sides of roads referred to in that Schedule for a period not exceeding three hours (not being a period separated by an interval of less than one hour from a previous period of waiting by the same vehicle on the same side of road on the same day) provided that no such vehicle shall wait in any length of road where there is for the time being a prohibition of loading and unloading.	LCCJ
For vehicles to wait on the sides of roads referred to therein for so long as may be necessary while any gate or other barrier at the entrance to premises to which the vehicle requires access or from which it has just emerged is being opened or closed, if it is not reasonably practicable for the vehicle to wait otherwise than in that	LCCK

road while such a gate or barrier is opened or closed.	
Any vehicle bona fide associated or used in connection with or for the purpose of licensed markets or special events.	LCCL
Where the person in control of the vehicle is directed or given permission to stop by a police officer, community support officer or a civil enforcement officer.	LCCM
To enable any motor vehicle that is constructed or adapted for the purpose of carrying monies or valuables under secure deposit and which is in use on a pre-arranged appointment for the delivery or collection of monies, financial instruments or valuables (for such a period of time as reasonably required to complete the delivery or collection) to any premises on the sides of road.	LCCN
Not Allocated	LCCO
Not Allocated	LCCP
Nothing shall render it unlawful to cause or permit any vehicle to wait in connection with the maintenance or repair of any premises adjoining the roads which can only be carried out from the road being such works as are required to be carried out to comply with any statutory obligation condition or stipulation subject to such waiting being limited to a maximum of two hours in any period of 24 hours.	LCCQ
Not Allocated	LCCR
Not Allocated	LCCS
Not Allocated	LCCT
Not Allocated	LCCU
Not Allocated	LCCV

Not Allocated	LCCW
Not Allocated	LCCX
For a disabled person's vehicle which displays in the relevant position a disabled person's badge and a parking disc (on which the driver, or other person in charge of the vehicle, has marked the time at which the period of waiting began) to wait in the designated parking place.	LCCY

SCHEDULE 2
REVOCATIONS

Items to be revoked from:

**THE LEICESTERSHIRE COUNTY COUNCIL (VARIOUS ROAD, BURBAGE (AREA 3),
DISTRICT OF HINCKLEY AND BOSWORTH) CONSOLIDATION AND AMENDMENT ORDER
2009**

Limited waiting 1 hour no return for 1 hour Mon-Sat 8.30am-6.30pm

Church Street, Burbage

the east side from a point outside the northern side of house No. 67 Church Street for a distance of 30 metres in a southerly direction

No waiting Mon-Fri 8am-4pm

Sketchley Road, Burbage

the north side starting from a point 24 metres east of the junction with Rugby Road with Sketchley Road finishing 57 metres in an easterly direction

Items to be revoked from:

**THE LEICESTERSHIRE COUNTY COUNCIL (VARIOUS ROADS, BARWELL AND EARL
SHILTON (AREA 4), DISTRICT OF HINCKLEY AND BOSWORTH) CONSOLIDATION AND
AMENDMENT ORDER 2009**

Limited waiting 30 mins no return for 30 mins Mon-Sat 8.30am-6.30pm

Keats Lane, Earl Shilton

the south side from a point 81 metres west of its junction with Hill Top to a point 8 metres east of its junction with West Street

No waiting Mon-Sat 8.30am-6.30pm

Keats Lane, Earl Shilton

(i) the north side from a point 73 metres west of its junction with Hill Top to a point opposite its junction with West Street

(ii) the south side from a point 61 metres west of its junction with Hill Top for a distance of 20 metres

No waiting at any time

Equity Road East, Earl Shilton

both sides from its junction with Station Road for a distance of approximately 14 metres in an easterly direction.

Oaks Way, Earl Shilton

the north side from its junction with Station Road to a point 86 metres west of its junction with Station Road.

Items to be revoked from:

THE LEICESTERSHIRE COUNTY COUNCIL (VARIOUS ROADS, HINCKLEY (AREA 1), DISTRICT OF HINCKLEY AND BOSWORTH) CONSOLIDATION AND AMENDMENT ORDER 2009

No waiting Mon-Sat 8.30am-6.30pm

Station Road, Stoke Golding

(i) the north side from a point 5 metres south-east of its junction with Crown Hill Close in an easterly direction to the eastern boundary of No. 23 Station Road

(ii) the south side from a point 4 metres south-east of a point opposite its junction with Crown Hill Close in an easterly direction to the eastern boundary of No. 23 Station Road

Items to be revoked from:

THE LEICESTERSHIRE COUNTY COUNCIL (VARIOUS ROADS, HINCKLEY TOWN CENTRE (AREA 2), DISTRICT OF HINCKLEY AND BOSWORTH) CONSOLIDATION AND AMENDMENT ORDER 2009

Limited waiting 1 hour no return for 1 hour Mon-Sat 8.30am-5.30pm

Priory Walk, Hinckley

(i) the west side from a point 24 metres north of its junction with Castle Street for a distance of 24 metres in a northerly direction

(ii) the west side from a point 13 metres north of its junction with Castle Street for a distance of 9 metres in a southerly direction

The Lawns, Hinckley

the west side from a point in line with the northern building line of property 113 Castle Street at its junction with The Lawns to a point 8.5 metres north of the northern building line of property No. 1 The Lawns

Limited waiting 1 hour no return for 1 hour Mon-Sat 8.30am-6.30pm

Derby Road, Hinckley

(i) the east side from a point 38 metres south of its junction with John Street to a point 9 metres north of its junction with Victoria Street

Limited waiting 1 hour no return for 1 hour Mon-Fri 8.30am-5.30pm

Victoria Street, Hinckley

the south side from a point 8 metres east of its junction with Derby Road for a distance of 18 metres in an easterly direction

Limited waiting 30 mins no return for 30 mins Mon-Sat 8.30am-5.30pm

Castle Street, Hinckley

(i) the north side from the western boundary of No. 96 for a distance of 6 metres in an easterly direction

(ii) the north side from a point 1.5 metres west of the boundary of Nos. 92/94 Castle Street for a distance of 5.5 metres in an easterly direction

(vi) the north side from the western boundary of No. 88 Castle Street for a distance of 10 metres in an easterly direction

(x) the south side from a point 2 metres west of the eastern boundary of No. 69 in an easterly direction to a point 7.5 metres west of the eastern boundary of No. 75 Castle Street

(xiv) the south side from the eastern boundary of No. 75 Castle Street in easterly direction to a point 3 metres east of the eastern boundary wall of Nos. 95 Castle Street

Lower Bond Street, Hinckley

the east side from a point 20 metres north of its junction with Baines Lane for a distance of 12 metres in a southerly direction

New Buildings, Hinckley

(i) the north-west side from a point approximately 84 metres north of its junction with Stockwell Head to a point 122 metres north of its junction with Stockwell Head

(ii) the west side from a point 50 metres north of its junction with Stockwell Head for to a point 16 metres north of its junction with Stockwell Head

Stockwell Head, Hinckley

the south side from a point 84 metres west of its junction with New Buildings for a distance of 6 metres in a westerly direction

No loading Mon-Fri 8am-9.30am and 4.30pm-6pm

King Street, Hinckley

(i) the east side from its junction with Lower Bond Street to its junction with Stockwell Head

(ii) the west side from its junction with Lower Bond Street to its junction with Stockwell Head

Lower Bond Street, Hinckley

the east side from a point 8 metres north of its junction with Baines Lane to its junction with The Borough

Loading Only 30 minutes no return for 30 minutes Mon-Sat 8.30am-5.30pm

Castle Street, Hinckley

the north side from a point 6 metres east of the western boundary of No. 96 Castle Street for a distance of 6 metres in an easterly direction

No waiting at any time

Castle Street, Hinckley

The north side from the western boundary of No. 88 Castle Street for a distance of 5 metres in a westerly direction

Church Walk, Hinckley

the north & west side for the whole length from its junction with Station Road to a point 20 metres south of its junction with Castle Street

Stockwell Head, Hinckley

the north-west side from a point 18 metres south-west of the south-western side of its junction with Baines Lane to that junction

No waiting Mon-Fri 8.30am-5.30pm

Victoria Street, Hinckley

(i) the north side from its junction with Derby Road for a distance of 35 metres in an easterly direction

(ii) the south side from a point 26 metres east of its junction with Derby Road for a distance of 41 metres in an easterly direction

(vi) the south side from its junction with Derby Road for a distance of 8 metres in an easterly direction

No waiting Mon-Sat 8.30am-5.30pm

Castle Street, Hinckley

(i) the north side from its junction with New Buildings to a point 5 metres west of the western boundary of No. 88 Castle Street

(ii) the north side from a point 12 metres east of the western boundary of No. 96 in an easterly direction to its junction with Priory Walk

(vi) the south side between its junction with Hill Street and Priory Walk

London Road, Hinckley

(i) the north side from its junction with Priory Walk to a point outside the boundary of Nos. 2 and 4 Spa Lane

(ii) the south side from its junction with Priory Walk to a point 15 metres east of a point opposite the boundary of Nos. 8 and 10 London Road

Middlefield Lane, Hinckley

the east side from a point 12 metres north of its junction with Factory Road for a distance of 38 metres in a northerly direction to a point 1 metre south of the boundary between Nos. 2 and 4 Middlefield Lane

New Buildings, Hinckley

the east side for the whole length

Priory Walk, Hinckley

(i) the east side from a point opposite its junction with Wood Street to its junction with Castle Street

(ii) the west side from its junction with Wood Street for a distance of 10 metres in a southerly direction

The Lawns, Hinckley

the north-east side from its junction with Castle Street to a point 2 metres south-east of a point outside the boundary of Nos. 28 and 30 The Lawns

Wood Street, Hinckley

both sides between New Buildings and Priory Walk

No waiting Mon-Sat 8.30am-6.30pm

Castle Court, Burbage

the south-west side from its junction with Brookside in a south-easterly direction for a distance of 12 metres

Derby Road, Hinckley

- (i) the east side on either side of its junction with Charles Street for a distance of 14 metres
- (ii) the east side from a point 14 metres south of its junction with Charles Street to its junction with Leicester Road
- (vi) the east side from its junction with John Street in a southerly direction for a distance of 18 metres

Leicester Road, Hinckley

- (i) the north side from a point 37 metres east of its junction with Derby Road to a point 80 metres west of its junction with Highfields Road
- (ii) the south side from a point 32 metres east of the eastern side of its junction with Derby Road to a point 80 metres east of that side of junction
- (vi) the south side from a point 40 metres east of a point outside the boundary of Nos. 13 and 15 Leicester Road for a distance of 62 metres in an easterly direction

Lower Bond Street, Hinckley

the west side from a point 10 metres south of the boundary of Nos. 50 and 52 Lower Bond Street for a distance of 112 metres in a southerly direction

New Buildings, Hinckley

the west side from a point 122 metres north of its junction with Stockwell Head for a distance of 51 metres in a northerly direction

Stockwell Head, Hinckley

the south-east side from a point 31 metres north-east of its junction with The Borough to a point 77 metres north-east of its junction with The Borough

Wood Street Close, Hinckley

(i) the east side from its junction with Wood Street for a distance of 15 metres in a northerly direction

(ii) the west side from its junction with Wood Street for a distance of 84 metres including the turning head to a point 3 metres south of the northern boundary line of No. 18 on the east side of Wood Street Close

Items to be revoked from:

THE LEICESTERSHIRE COUNTY COUNCIL (VARIOUS ROADS, GROBY AND RATBY (AREA 7), DISTRICT OF HINCKLEY AND BOSWORTH) CONSOLIDATION AND AMENDMENT ORDER 2009

No waiting at any time

Groby Lane, Newtown Linford

both sides from its junction with Route A50 in a generally north-westerly direction for a distance of 1528 metres.

Items to be revoked from:

THE LEICESTERSHIRE COUNTY COUNCIL (VARIOUS ROADS, MARKET BOSWORTH (AREA 5), DISTRICT OF HINCKLEY AND BOSWORTH) CONSOLIDATION AND AMENDMENT ORDER 2009

No waiting 8am-6pm between 01 Apr and 31 Oct

Coton Bridge Lane, Market Bosworth

(i) the east side from its junction with Wellsborough Road (B585) from the southern kerb line in a generally southerly direction for a distance of 346 metres

(ii) the west side from its junction with Wellsborough Road (B585) from the southern kerb line in a generally southerly direction for a distance of 345 metres

Wellsborough Road, Market Bosworth

both sides from a point 118 metres west of the centreline of Coton Bridge Lane to a point 78 metres east of the centreline of Coton Bridge Lane a distance of some 796 metres

Items to be revoked from:

THE LEICESTERSHIRE COUNTY COUNCIL (VARIOUS ROADS, MARKFIELD (AREA8),

**DISTRICT OF HINCKLEY AND BOSWORTH) CONSOLIDATION AND AMENDMENT ORDER
2009**

Limited waiting 10 mins no return for 50 mins Mon-Sat 8am-6pm

Ratby Lane, Field Head

the east side from a point 55 metres north of the centreline of Link Rise in a northerly direction for a distance of 9 metres

Items to be revoked from:

**THE LEICESTERSHIRE COUNTY COUNCIL (VARIOUS ROADS, HINCKLEY TOWN CENTRE
(AREA 2), DISTRICT OF HINCKLEY AND BOSWORTH) AMENDMENT ORDER NO. 2 2010**

Limited waiting 1 hour no return for 1 hour Mon-Sat 8.30am-6.30pm

Derby Road, Hinckley

(i) the east side from a point 12.6 metres south of its junction with Victoria Street in a southerly direction for a distance of 10.8 metres

(ii) the east side from a point 39.4 metres south of its junction with Victoria Street in a southerly direction for a distance of 9 metres

(vi) the east side from a point 53.7 metres south of its junction with Victoria Street in a southerly direction for a distance of 17.6 metres

No waiting Mon-Sat 8.30am-6.30pm

Derby Road, Hinckley

the east side from a point 12.6 metres south of its junction with Victoria Street in a northerly direction for a distance of 29.6 metres

Items to be revoked from:

**THE LEICESTERSHIRE COUNTY COUNCIL (VARIOUS ROADS, BURBAGE (AREA 3),
DISTRICT OF HINCKLEY AND BOSWORTH) AMENDMENT ORDER NO. 1 2010**

Limited waiting 1 hour no return for 1 hour Mon-Sat 8.30am-6.30pm

Windsor Street, Burbage

- (i) the south side from a point 6 metres east of its junction with Strutt Road in an easterly direction for a distance of 17.6 metres

- (ii) the south side from a point 7 metres east of its junction with Freemans Lane in an easterly direction to a point 6 metres west of its junction with Strutt Road

No waiting Mon-Sat 8.30am-6.30pm

Windsor Street, Burbage

- (i) the north side from a point 30 metres east of its junction with Salem Road in an easterly direction for a distance of 51 metres

- (ii) the south side from a point 23.6 metres east of its junction with Strutt Road in an easterly direction to a point 8 metres west of its junction with Church Street

- (vi) the south side from a point 10 metres east of its junction with Britannia Road in an easterly direction to a point 10 metres west of its junction with Freemans Lane

Items to be revoked from:

**THE LEICESTERSHIRE COUNTY COUNCIL (VARIOUS ROADS, BURBAGE (AREA 3),
DISTRICT OF HINCKLEY AND BOSWORTH) AMENDMENT ORDER NO. 2 2010**

Limited waiting 1 hour no return for 1 hour Mon-Sat 8.30am-5.30pm

New Road, Burbage

- (i) the east side from a point 42 metres south-east of its junction with Grove Road in a south-easterly direction for a distance of 17 metres

- (ii) the east side from a point 15 metres south-east of its junction with Grove Road in a south-easterly direction for a distance of 17 metres

New Road (south Spur), Burbage

the east side The War Memorial (The Green) from a point 3 metres north-west of its junction with Church Street in a north-westerly direction for a distance of 17 metres

Limited waiting 1 hour no return for 1 hour Mon-Sat 8.30am-6.30pm

Aston Lane, Burbage

the south-east side from a point 12 metres north-east of its junction with Church Street in a north-easterly direction for a distance of 6 metres

Items to be revoked from:

THE LEICESTERSHIRE COUNTY COUNCIL (VARIOUS ROADS, BARWELL AND EARL SHILTON (AREA 4), DISTRICT OF HINCKLEY AND BOSWORTH) AMENDMENT ORDER NO. 1 2011

Limited waiting 12 hours no return for 12 hours

From C5117 Leicester Road To Houses To C511

- (i) the east side from a point 22 metres south of its junction with C5117 Leicester Road, formerly known as A47 Leicester Road (North Access) in a southerly direction for a distance of 129 metres

- (ii) the east side from a point 295 metres south of its junction with C5117 Leicester Road, formerly known as A47 Leicester Road (North Access) in a southerly direction for a distance of 43 metres

- (iii) the east side from a point 194 metres south of its junction with C5117 Leicester Road, formerly known as A47 Leicester Road (North Access) in a southerly direction for a distance of 95 metres

- (iv) the east side from a point 157 metres south of its junction with C5117 Leicester Road, formerly known as A47 Leicester Road (North Access) in a southerly direction for a distance of 32 metres

- (v) the north side from a point 14 metres east of its junction with C5117 Leicester Road (formerly known as A47 Leicester Road (south access) in an easterly direction for a distance of 36.5 metres

- (vi) the south side from a point 109 metres east of its junction with C5117 Leicester Road, formerly known as A47 Leicester Road (South Access) in an easterly direction for a distance of 21 metres

(vii) the south side from a point 37 metres east of its junction with C5117 Leicester Road, formerly known as A47 Leicester Road (South Access) in an easterly direction for a distance of 67 metres

(viii) the south side from a point 20 metres east of its junction with C5117 Leicester Road, formerly known as A47 Leicester Road (South Access) in an easterly direction for a distance of 11 metres

Items to be revoked from:

THE LEICESTERSHIRE COUNTY COUNCIL (VARIOUS ROADS, HINCKLEY TOWN CENTRE (AREA 2), DISTRICT OF HINCKLEY AND BOSWORTH) CONSOLIDATION AND AMENDMENT ORDER 2009

Limited waiting 30 mins no return for 30 mins Mon-Sat 8.30am-5.30pm

Lower Bond Street, Hinckley

the east side from a point 30 metres north of its junction with Baines Lane for a distance of 21 metres in a northerly direction

No Waiting 8.30 AM - 6.30 PM

Stockwell Head, Hinckley

The north-west side from a point 34 metres north-east of its junction with The Borough to the south-western side of its junction with Baines Lane

No waiting at any time

Lower Bond Street, Hinckley

(i) the east side from a point 20 metres north of its junction with Baines Lane for a distance of 10 metres in a northerly direction

(ii) the east side from a point the east side from a point 20 metres north of its junction with Baines Lane to its junction with Upper Bond Street

Items to be revoked from:

THE LEICESTERSHIRE COUNTY COUNCIL, (VARIOUS ROADS, GROBY AND RATBY (AREA7), DISTRICT OF HINCKLEY AND BOSWORTH, AMENDMENT ORDER NO. 2 2013

Limited waiting 2 hours no return for 2 hours Mon-Fri 8am-5pm

Fir Tree Lane, Groby

the south-west side from a point 15 metres north-west of its junction with Ratby Road in a north-westerly direction for a distance of 11 metres

Markfield Road, Groby

(i) the north side from a point 188 metres north-west of its junction with Newtown Linford Lane in a north-westerly direction for a distance of 80 metres

(ii) the south side from a point 8 metres north-west of its junction with Ratby Road in a north-westerly direction for a distance of 10 metres

Ratby Road, Groby

(i) the north-west side from a point 10 metres north-east of its junction with Fir Tree Lane in a north-easterly direction for a distance of 20 metres

(ii) the south-east side from a point 5 metres south-west of its junction with Rookery Lane in a south-westerly direction for a distance of 9 metres

(iii) the south-east side from a point 11 metres north-east of its junction with Crane-ley Road in a north-easterly direction for a distance of 6 metres

Rookery Lane, Groby

the north-east side from a point 7 metres south-east of its junction with Ratby Road in a south-easterly direction for a distance of 34 metres

Items to be revoked from:

THE LEICESTERSHIRE COUNTY COUNCIL (VARIOUS ROADS, GROBY (AREA 7) BOROUGH OF HINCKLEY AND BOSWORTH) CONFIRMATION OF EXPERIMENTAL ORDER No. 1 2016

Limited waiting 2 hours no return for 2 hours Mon-Fri 8am-5pm

Leicester Road, Groby

the north-east side from a point 85 metres north-west of its junction with Newtown Linford Lane in a north-westerly direction for a distance of 10 metres

Ratby Road, Groby

the north-west side from a point 13 metres south-west of its junction with Markfield Road in a south-westerly direction for a distance of 40 metres

Items to be revoked from:

THE LEICESTERSHIRE COUNTY COUNCIL (VARIOUS ROADS, HINCKLEY (AREA 2), BOROUGH OF HINCKLEY AND BOSWORTH) (PARTIAL FOOTWAY PARKING, LIMITED WAITING, NO WAITING AT ANY TIME AND LIMITED LOADING) ORDER NO 2 2014

Limited Waiting 2 hours no return for 2 hours Mon-Fri 8am-6pm

Brandon Road, Hinckley

the north-west side from a point 20 metres north-east of its junction with Northfield Road in a north-easterly direction for a distance of 68 metres

No waiting Mon-Sat 7.30am-6pm

Northfield Road, Hinckley

the south-west side from a point 58 metres south-east of its junction with Coventry Road in a south-easterly direction for a distance of 19.5 metres

Items to be revoked from:

THE LEICESTERSHIRE COUNTY COUNCIL (VARIOUS ROADS, HINCKLEY, BOROUGH OF HINCKLEY AND BOSWORTH) (REVOCATION OF LIMITED WAITING AND NO WAITING AT ANY TIME AND IMPOSITION OF NO WAITING AT ANY TIME AND LIMITED WAITING) ORDER 2015

Limited waiting 30 mins no return for 30 mins Mon-Sat 8am-6pm

Thornycroft Road, Hinckley

the west side from a point 33 metres south-west of its junction with The Lawns in a southerly direction for a distance of 11 metres

Items to be revoked from:

THE LEICESTERSHIRE COUNTY COUNCIL (VARIOUS ROADS, HINCKLEY AND BURBAGE, BOROUGH OF HINCKLEY AND BOSWORTH) (REVOCATION OF EXISTING RESTRICTIONS AND IMPOSITION OF PROHIBITIONS AND RESTRICTIONS OF WAITING) ORDER 2016

No waiting Mon-Sat 8.30am-6.30pm

Windsor Street, Burbage

the north side from a point 16 metres east of its junction with Windsor Court in an easterly direction to a point 40 metres west of its junction with Church Street

Items to be revoked from:

THE LEICESTERSHIRE COUNTY COUNCIL (REGENT STREET AREA, VARIOUS ROADS, HINCKLEY, BOROUGH OF HINCKLEY AND BOSWORTH (IMPOSITION OF WAITING RESTRICTIONS AND PARKING PLACES) (IN PART) ORDER 2016

No loading at any time

The Borough, Hinckley

- (i) the south-east side from its junction with Market Place in a north-easterly direction for a distance of 9 metres
- (ii) the south-east side from a point 22 metres north-east of its junction with Market Place in a north-easterly direction for a distance of 4 metres

No waiting at any time

The Borough, Hinckley

- (i) the south-east side from its junction with Market Place in a north-easterly direction for a distance of 9 metres
- (ii) the south-east side from a point 22 metres north-east of its junction with Market Place in a north-easterly direction for a distance of 4 metres
- (iii) the south-east side from a point from a point 26 metres north-east of its junction with Market Place in a north-easterly direction for a distance of 23 metres

Disabled Persons Parking 3 hours no return for 1 hour

The Borough, Hinckley

the south-east side from a point 9 metres north-east of its junction with Market Place in a north-easterly direction for a distance of 13 metres

Items to be revoked from :

THE LEICESTERSHIRE COUNTY COUNCIL (LANCASTER ROAD, HINCKLEY, BOROUGH OF HINCKLEY AND BOSWORTH (IMPOSITION OF WAITING AND LOADING RESTRICTIONS) ORDER 2016

No loading at any time

Lancaster Road, Hinckley

the north side from its junction with Regent Street in a south-easterly direction for a distance of 33 metres

No loading Mon-Fri midnight-10am and 4pm-midnight and Sat-Sun

Lancaster Road, Hinckley

the north side from a point 33 metres south-east of its junction with Regent Street in a south-easterly direction for a distance of 12.5 metres

items to be revoked from:

THE LEICESTERSHIRE COUNTY COUNCIL (VARIOUS ROADS, HINCKLEY, EARL SHILTON AND BARWELL, BOROUGH OF HINCKLEY AND BOSWORTH) (IMPOSITION OF WAITING RESTRICTIONS AND PARKING PLACES) (IN PART) ORDER NO.2 2016

Limited waiting 1 hour no return for 1 hour Monday-Saturday 8.00am-6.00pm

High Street, Barwell

the north-west side from a point 56 metres south-west of its junction with Malt Mill Bank in a south-westerly direction for a distance of 12 metres

No waiting Mon-Sat 8am-6pm

High Street, Barwell

The north-west side from a point 68 metres south-west of its junction with Malt Mill Bank in a south-westerly direction for a distance of 33 metres

SCHEDULE 3

SCHEDULE 3, Part 1

**Imposition of Limited waiting
2 hours no return for 1 hour Monday-Friday 8.00am-6.00pm**

Brandon Road, Hinckley

the north-west side from a point 20 metres north-east of its junction with Northfield Road in a north-easterly direction for a distance of 68 metres

EXEMPTIONS

The following exemptions apply to the above. Refer to Schedule 1 for the details of each exemption:-

LCCA, LCCB, LCCC, LCCD, LCCF, LCCG, LCCH, LCCM, LCCY

SCHEDULE 3, Part 2

**Imposition of Limited waiting
1 hour no return for 1 hour Monday-Saturday 8.00am-6.00pm**

Aston Lane, Burbage

the south-east side from a point 12 metres north-east of its junction with Church Street in a north-easterly direction for a distance of 6 metres

Church Street, Burbage

the east side from a point 108 metres south of its junction with Aston Lane for a distance of 20 metres

Derby Road, Hinckley

(i) the east side from a point 54 metres south of its junction with Victoria Street in a southerly direction for a distance of 18 metres

(ii) the east side from a point 39 metres south of its junction with Victoria Street in a southerly direction for a distance of 9 metres

(iii) the east side from a point 12 metres south of its junction with Victoria Street in a southerly direction for a distance of 11 metres

(iv) the east side from a point 38 metres south of its junction with John Street to a point 9 metres north of its junction with Victoria Street

High Street, Earl Shilton

the east side from a point 30.8 metres north-east of its junction with Almeys Lane for a distance of 14.8 metres

New Road, Burbage

(i) the east side from a point 42 metres south-east of its junction with Grove Road in a south-easterly direction for a distance of 17 metres

(ii) the east side from a point 15 metres south-east of its junction with Grove Road in a south-easterly direction for a distance of 17 metres

New Road (south Spur), Burbage

the east side from a point 3 metres north-west of its junction with Church Street in a north-westerly direction for a distance of 17 metres

Priory Walk, Hinckley

(i) the west side from a point 4 metres north of its junction with Castle Street in a northerly direction for a distance of 9 metres

(ii) the west side from a point 24 metres north of its junction with Castle Street in a northerly direction for a distance of 24 metres

The Lawns, Hinckley

the west side from a point 5 metres of its junction with Castle Street for a distance of 22 metres

Windsor Street, Burbage

- (i) the south side from a point 6 metres east of its junction with Strutt Road in an easterly direction for a distance of 17.6 metres

- (ii) the south side from a point 7 metres east of its junction with Freemans Lane in an easterly direction to a point 6 metres west of its junction with Strutt Road

EXEMPTIONS

The following exemptions apply to the above. Refer to Schedule 1 for the details of each exemption:-
LCCA, LCCB, LCCC, LCCD, LCCF, LCCG, LCCH, LCCM, LCCY

SCHEDULE 3, Part 3

**Imposition of Limited waiting
1 hour no return for 1 hour Monday-Friday 8.00am-6.00pm**

Castle Street, Hinckley

- (i) the north side from a point 20 metres west of its junction with Priory Walk in a westerly direction for a distance of 15 metres

- (ii) the south side from a point 16 metres east of its junction with The Lawns in an easterly direction for a distance of 23 metres

Victoria Street, Hinckley

the south side from a point 8 metres east of its junction with Derby Road in an easterly direction for a distance of 18 metres

EXEMPTIONS

The following exemptions apply to the above. Refer to Schedule 1 for the details of each exemption:-
LCCA, LCCB, LCCC, LCCD, LCCF, LCCG, LCCH, LCCM, LCCY

SCHEDULE 3, Part 4

Imposition of Limited waiting 2 hours no return for 1 hour Monday-Friday 8.00am-5.00pm

Fir Tree Lane, Groby

the south-west side from a point 15 metres north-west of its junction with Ratby Road in a north-westerly direction for a distance of 11 metres

Leicester Road, Groby

the north-east side from a point 85 metres north-west of its junction with Newtown Linford Lane in a north-westerly direction for a distance of 10 metres

Markfield Road, Groby

(i) the north side from a point 188 metres north-west of its junction with Newtown Linford Lane in a north-westerly direction for a distance of 80 metres

(ii) the south side from a point 8 metres north-west of its junction with Ratby Road in a north-westerly direction for a distance of 10 metres

Ratby Road, Groby

(i) the north-west side from a point 13 metres south-west of its junction with Markfield Road in a south-westerly direction for a distance of 40 metres

(ii) the north-west side from a point 10 metres north-east of its junction with Fir Tree Lane in a north-easterly direction for a distance of 20 metres

(iii) the south-east side from a point 5 metres south-west of its junction with Rookery Lane in a south-westerly direction for a distance of 9 metres

(iv) the south-east side from a point 11 metres north-east of its junction with Crane Ley Road in a north-easterly direction for a distance of 6 metres

Rookery Lane, Groby

the north-east side from a point 7 metres south-east of its junction with Ratby Road in a south-easterly direction for a distance of 34 metres

EXEMPTIONS

The following exemptions apply to the above. Refer to Schedule 1 for the details of each exemption:-

LCCA, LCCB, LCCC, LCCD, LCCF, LCCG, LCCH, LCCM, LCCY.

SCHEDULE 3, Part 5

**Imposition of Limited waiting
30 minutes no return for 1 hour Monday-Saturday 8.00am-6.00pm**

Castle Street, Hinckley

- (i) the north side from a point 15 metres east of its junction with New Buildings in an easterly direction for a distance of 10 metres
- (ii) the north side from a point 31 metres east of its junction with New Buildings in an easterly direction for a distance of 5.5 metres
- (iii) the north side from a point 41 metres east of its junction with New Buildings in an easterly direction for a distance of 6 metres
- (iv) the south side from a point 11 metres west of its junction with Hill Street in a westerly direction for a distance of 42 metres

Keats Lane, Earl Shilton

the south side from a point 28 metres west of its junction with Hill Top in westerly direction for a distance of 45 metres

Lower Bond Street, Hinckley

the east side from a point 20 metres north of its junction with Baines Lane in a southerly direction for a distance of 12 metres

New Buildings, Hinckley

- (i) the north-west side from a point 84 metres north of its junction with Stockwell Head in a northerly direction for a distance of 38 metres

(ii) the west side from a point 50 metres north of its junction with Stockwell Head for a distance of 34 metres

Stockwell Head, Hinckley

the south side from a point 84 metres west of its junction with New Buildings in a westerly direction for a distance of 6 metres

Thornycroft Road, Hinckley

the west side from a point 33 metres south-west of its junction with The Lawns in a southerly direction for a distance of 11 metres

EXEMPTIONS

The following exemptions apply to the above. Refer to Schedule 1 for the details of each exemption:-

LCCA, LCCB, LCCC, LCCD, LCCF, LCCG, LCCH, LCCM, LCCY

SCHEDULE 3, Part 6

**Imposition of No loading
Monday-Friday 7.30am-9.00am and 4.30pm-6.00pm**

King Street, Hinckley

(i) the east side from its junction with Lower Bond Street in a southerly direction to its junction with Stockwell Head

(ii) the west side from its junction with Access From Church Walk To Car Park to its junction with Stockwell Head

Lower Bond Street, Hinckley

the east side from a point 8 metres north of its junction with Baines Lane in a southerly direction to its junction with The Borough

EXEMPTIONS

The following exemptions apply to the above. Refer to Schedule 1 for the details of each

exemption:-

LCCA, LCCB, LCCC, LCCD, LCCG, LCCM

SCHEDULE 3, Part 7

**Imposition of Loading Only
30 Minutes no return for 1 hour Monday-Saturday 8.00am-6.00pm**

Castle Street, Hinckley

the north side from a point 47 metres east of its junction with New Buildings in an easterly direction for a distance of 6 metres

EXEMPTIONS

The following exemptions apply to the above. Refer to Schedule 1 for the details of each exemption:-

LCCA, LCCB, LCCC, LCCD, LCCG, LCCM

SCHEDULE 3, Part 8

Imposition of No waiting at any time

Castle Street, Hinckley

- (i) the north side from its junction with New Buildings in an easterly direction for a distance of 10 metres
- (ii) the north side from its junction with Priory Walk in a westerly direction for a distance of 20 metres

Coton Bridge Lane, Market Bosworth

- (i) the east side from its junction with Wellsborough Road (B585) in a southerly direction for a distance of 346 metres
- (ii) the west side from its junction with Wellsborough Road (B585) in a southerly direction for a distance of 345 metres

Equity Road East, Earl Shilton

both sides from its junction with Station Road for a distance of approximately 20 metres in an easterly direction.

London Road, Hinckley

the north side from its junction with Priory Walk in an easterly direction for a distance 34 metres

Lower Bond Street, Hinckley

the east side from a point 20 metres north of its junction with Baines Lane in a northerly direction to its junction with Upper Bond Street

New Buildings, Hinckley

(i) the east side from its junction Wood Street in a northerly direction for a distance of 12 metres

(ii) the east side From its junction with Wood Street in a southerly direction for a distance of 7 metres

(vi) the east side from a point 33 metres south of its junction with Wood Street to its junction with Castle Street

Oaks Way, Earl Shilton

(i) the north side from its junction with Station Road in a westerly direction for a distance of 33 metres

(ii) the north side from a point 64 metres west of its junction with Station Road to a point 86 metres west of its junction with Station Road

Priory Walk, Hinckley

(i) the east side from its junction with Wood Street in a southerly direction to its junction with Castle Street

(ii) the west side from its junction with Wood Street in a southerly direction for a distance of 10 metres

Stockwell Head, Hinckley

the north-west side from a point 4.5 metres south-west of its junction with Baines Lane in a north-easterly direction to its junction with Baines Lane

The Borough, Hinckley

the south-east side from a point 23.5 metres north-east of its junction with Market Place in a north-easterly direction to a point 46 metres south-east of its junction with Stockwell Head

Wellsborough Road, Market Bosworth

both sides from a point 118 metres west of its junction with Coton Bridge Lane in an easterly direction to its junction with Carlton Road

Wood Street Close, Hinckley

(i) the east side from its junction with Wood Street in a northerly direction for a distance of 15 metres

(ii) the west side from its junction with Wood Street in a northerly direction for a distance of 14 metres

Wood Street, Hinckley

(i) the north side from its junction with New Buildings in an easterly direction for a distance of 32 metres

(ii) the north side from its junction with Wood Street Close in a westerly direction for a distance of 17 metres

(iii) the north side from its junction with Wood Street Close in an easterly direction for a distance of 22 metres

(iv) the south side From its junction with New Buildings in an easterly direction for a distance of 33 metres

(v) the south side From its junction with Priory Walk in a westerly direction for a distance of 39 metres

EXEMPTIONS

The following exemptions apply to the above. Refer to Schedule 1 for the details of each exemption:-

LCCA, LCCB, LCCC, LCCD, LCCF, LCCG, LCCH, LCCI, LCCJ, LCCM, LCCN.

Church Walk, Hinckley

- (i) the north-west side from its junction with Station Road in an easterly direction for a distance of 107 metres

- (ii) the north-west side from a point 127 metres east of its junction with Station Road for a distance of 59 metres

The Borough, Hinckley

the south-east side from its junction with Market Place in a north-easterly direction for a distance of 5.5 metres

EXEMPTIONS

The following exemptions apply to the above. Refer to Schedule 1 for the details of each exemption:-

LCCA, LCCB, LCCC, LCCD, LCCG, LCCM

SCHEDULE 3, Part 9

**Imposition of No waiting
Monday-Friday 7.30am-9.00am and 3.00pm-6.00pm**

Sketchley Road, Burbage

the north side from a point 24 metres east of its junction with Rugby Road in an easterly direction for a distance of 57 metres

EXEMPTIONS

The following exemptions apply to the above. Refer to Schedule 1 for the details of each exemption:-

LCCA, LCCB, LCCC, LCCD, LCCF, LCCG, LCCH, LCCI, LCCJ, LCCM, LCCN.

SCHEDULE 3, Part 10

Imposition of No waiting Monday-Friday 8.00am-6.00pm

Victoria Street, Hinckley

- (i) the north side from its junction with Derby Road in an easterly direction for a distance of 35 metres

- (ii) the south side from its junction with Derby Road in an easterly direction for a distance of 8 metres

- (iii) the south side from a point 26 metres east of its junction with Derby Road in an easterly direction for a distance of 41 metres

EXEMPTIONS

The following exemptions apply to the above. Refer to Schedule 1 for the details of each exemption:-

LCCA, LCCB, LCCC, LCCD, LCCF, LCCG, LCCH, LCCI, LCCJ, LCCM, LCCN.

SCHEDULE 3, Part 11

Imposition of No waiting Monday-Saturday 8.00am-6.00pm

Castle Street, Hinckley

- (i) the north side from a point 53 metres east of its junction with New Buildings in an easterly direction for a distance of 88 metres

- (ii) the south side from its junction with Hill Street in an easterly direction to a point 16 metres east of its junction with The Lawns

Derby Road, Hinckley

- (i) the east side from a point 14 metres north of its junction with Charles Street in a southerly direction to its junction with Leicester Road

- (ii) the east side from a point 12 metres south of its junction with Victoria Street in a northerly direction for a distance of 30 metres

- (iii) the east side from its junction with John Street in a southerly direction for a distance of 18 metres

Keats Lane, Earl Shilton

- (i) the north side from a point 12 metres west of its junction with Hill Top in a westerly direction for a distance of 122 metres

- (ii) the south side from a point 61 metres west of its junction with Hill Top in a westerly direction for a distance of 20 metres

- (iii) the south side from a point 10 metres west of its junction with High Street in a westerly direction for a distance of 16 metres

High Street, Barwell

The north-west side from a point 68 metres south-west of its junction with Malt Mill Bank in a south-westerly direction for a distance of 45 metres

Leicester Road, Hinckley

- (i) the north side from a point 37 metres east of its junction with Derby Road for a distance of 90 metres

- (ii) the south side from a point 32 metres east of its junction with New Buildings for a distance of 47 metres

- (iii) the south side from a point 6 metres west of its junction with Spa Lane for a distance of 63 metres

London Road, Hinckley

(i) the north side from a point 34 metres east of its junction with Priory Walk in an easterly direction to the boundary of Nos. 2 and 4 Spa Lane

(ii) the south side from a point opposite its junction with Priory Walk in an easterly direction for a distance of 134 metres

Lower Bond Street, Hinckley

the west side from a point 10 metres south of the boundary of Nos. 50/52 Lower Bond Street in a southerly direction for a distance of 112 metres

Middlefield Lane, Hinckley

the east side from a point 12 metres north of its junction with Factory Road in a northerly direction for a distance of 38 metres

New Buildings, Hinckley

(i) the east side from its junction with Leicester Road in a southerly direction for a distance of 156 metres

(ii) the east side from a point 7 metres south of its junction with Wood Street for a distance of 26 metres

(iii) the west side from a point 122 metres north of its junction with Stockwell Head for a distance of 51 metres

Northfield Road, Hinckley

the south-west side from a point 58 metres south-east of its junction with Coventry Road in a south-easterly direction for a distance of 20 metres

Station Road, Stoke Golding

(i) the north side from a point 5 metres south-east of its junction with Crown Hill Close in an easterly direction to the eastern boundary of No. 23 of Station Road

(ii) the south side from a point 4 metres south-east of its junction with Crown Hill Close in an easterly direction to the eastern boundary of No. 23 of Station Road

Stockwell Head, Hinckley

- (i) the south-east side from a point 31 metres north-east of its junction with The Borough to a point 77 metres north-east of its junction with The Borough
- (ii) the north-west side from a point 6 metres north-east of its junction with King Street in a north-easterly direction for a distance of 51 metres

The Lawns, Hinckley

the north-east side from its junction with Castle Street in a south-easterly direction for a distance of 92 metres

Windsor Street, Burbage

- (i) the north side from a point 16 metres east of its junction with Windsor Court in an easterly direction to a point 40 metres west of its junction with Church Street
- (ii) the north side from a point 30 metres east of its junction with Salem Road in an easterly direction for a distance of 51 metres
- (iii) the south side from a point 23.6 metres east of its junction with Strutt Road in an easterly direction to a point 8 metres west of its junction with Church Street
- (iv) the south side from a point 10 metres east of its junction with Britannia Road in an easterly direction to a point 10 metres west of its junction with Freemans Lane

Wood Street, Hinckley

- (i) the north side from a point 32 metres east of its junction with New Buildings in an easterly direction for a distance of 103 metres
- (ii) the south side From a point 33 metres east of New Buildings in an easterly direction for a distance of 40 metres

Wood Street Close, Hinckley

the west side from its junction with Wood Street for a distance of 66 metres including the turning head

EXEMPTIONS

The following exemptions apply to the above. Refer to Schedule 1 for the details of each exemption:-

LCCA, LCCB, LCCC, LCCD, LCCF, LCCG, LCCH, LCCI, LCCJ, LCCM, LCCN.

SCHEDULE 3, Part 12

No loading at any time

The Borough, Hinckley

the south-east side from its junction with Market Place in a north-easterly direction for a distance of 5.5 metres

Lancaster Road, Hinckley

the north side from its junction with Regent Street in a south-easterly direction for a distance of 23 metres

EXEMPTIONS

The following exemptions apply to the above. Refer to Schedule 1 for the details of each exemption:-

LCCA, LCCB, LCCC, LCCD, LCCG, LCCM

SCHEDULE 3, Part 13

Imposition of No loading Monday-Friday midnight-10am and 4.00pm-midnight and Saturday-Sunday

Lancaster Road, Hinckley

the north side from a point 23 metres south-east of its junction with Regent Street in a south-easterly direction for a distance of 22 metres

EXEMPTIONS

The following exemptions apply to the above. Refer to Schedule 1 for the details of each exemption:-

LCCA, LCCB, LCCC, LCCD, LCCG, LCCM

SCHEDULE 3, Part 14

**Imposition of Disabled Persons Parking
3 hours no return for 1 hour**

The Borough, Hinckley

the south east side from a point 5.5 metres north-east of its junction with Market Place in a north-easterly direction for a distance of 18 metres

EXEMPTIONS

The following exemptions apply to the above. Refer to Schedule 1 for the details of each exemption:-

LCCA




THE COMMON SEAL of THE
LEICESTERSHIRE COUNTY COUNCIL
was hereunto affixed this twenty sixth day of
April 2017 in the presence of

)
)
)
)

Am L

33612



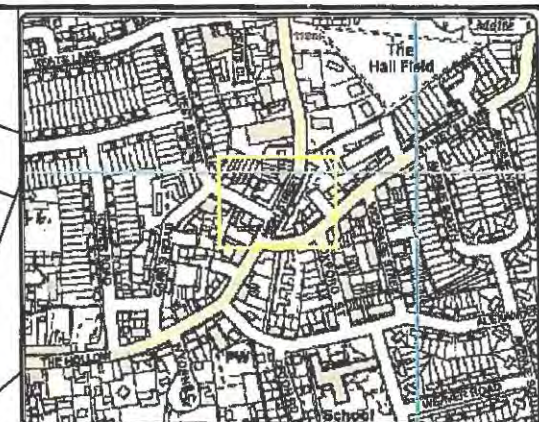
-  Existing parking bay to remain unchanged
-  Entrance marking
-  Proposed layby extension for limited waiting (Mon-Sat, 8am - 6pm, No return within 1 hour)

Westside Court

HIGH STREET

DISCLAIMER:
 OTHER RESTRICTIONS NOT SHOWN ON THIS PLAN ARE NOT PART OF THE PROPOSED SCHEME AND THEREFORE WILL NOT CHANGE
 THIS PLAN IS FOR GRAPHICAL REPRESENTATION ONLY AND DOES NOT FORM PART OF THE FINAL LEGAL ORDER

MAPINFO (C) Leicestershire County Council
 © Crown copyright. All rights reserved. Leicestershire County Council 100019271.
 Published 2016.



ENVIRONMENT AND TRANSPORT DEPARTMENT 

PHIL CROSSLAND
 DIRECTOR

TRAFFIC & SAFETY
 GROUP

HIGH STREET, EARL SHILTON

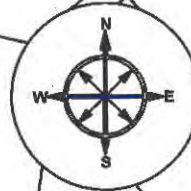
TITLE:
 PROPOSED EXTENSION TO LAYBY

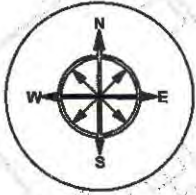
DRAWING NUMBER	SCALE
TM4399/2016/1	NTS
PREPARED BY: L SHEPHERD	DATE: MARCH 2016
CHECKED BY: A TAYLOR	SIZE: A4

COUNTY HALL * GLENFIELD * LEICESTER * LE3 8ST

Tel: 0116 3050001 * Fax: 0116 3050006

E-Mail address: customerservices@leics.gov.uk www.leics.gov.uk



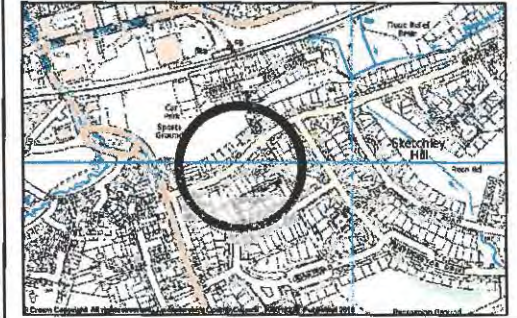


Proposed Changes to Parking Restrictions

Revocation of No waiting Mon-Sat 8.30am-6.30am



Restrictions no longer on site



**ENVIRONMENT AND
TRANSPORT DEPARTMENT**

**PHIL CROSSLAND
DIRECTOR**

**DESIGN & DELIVERY
GROUP**

BURBAGE

TITLE:
Proposed changes to Parking Restrictions
Castle Court
Burbage

DRAWING NUMBER	SCALE
HB15_HBW/1	NTS
PREPARED BY: D Denton	DATE: July 2016
CHECKED BY: R Davis	SIZE: A4
APPROVED BY: A Hopkins	

COUNTY HALL * GLENFIELD * LEICESTER * LE3 8ST

Tel: 0116 3050001 * Fax: 0116 3050006

E-Mail address: customerservices@leics.gov.uk
Website: www.leicestershire.gov.uk

DISCLAIMER:

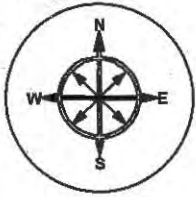
RESTRICTIONS NOT SHOWN ON THIS PLAN WILL NOT CHANGE

**THIS PLAN IS FOR GRAPHICAL REPRESENTATION ONLY AND
DOES NOT FORM PART OF THE FINAL LEGAL ORDER**

MAPINFO (C) Leicestershire County Council

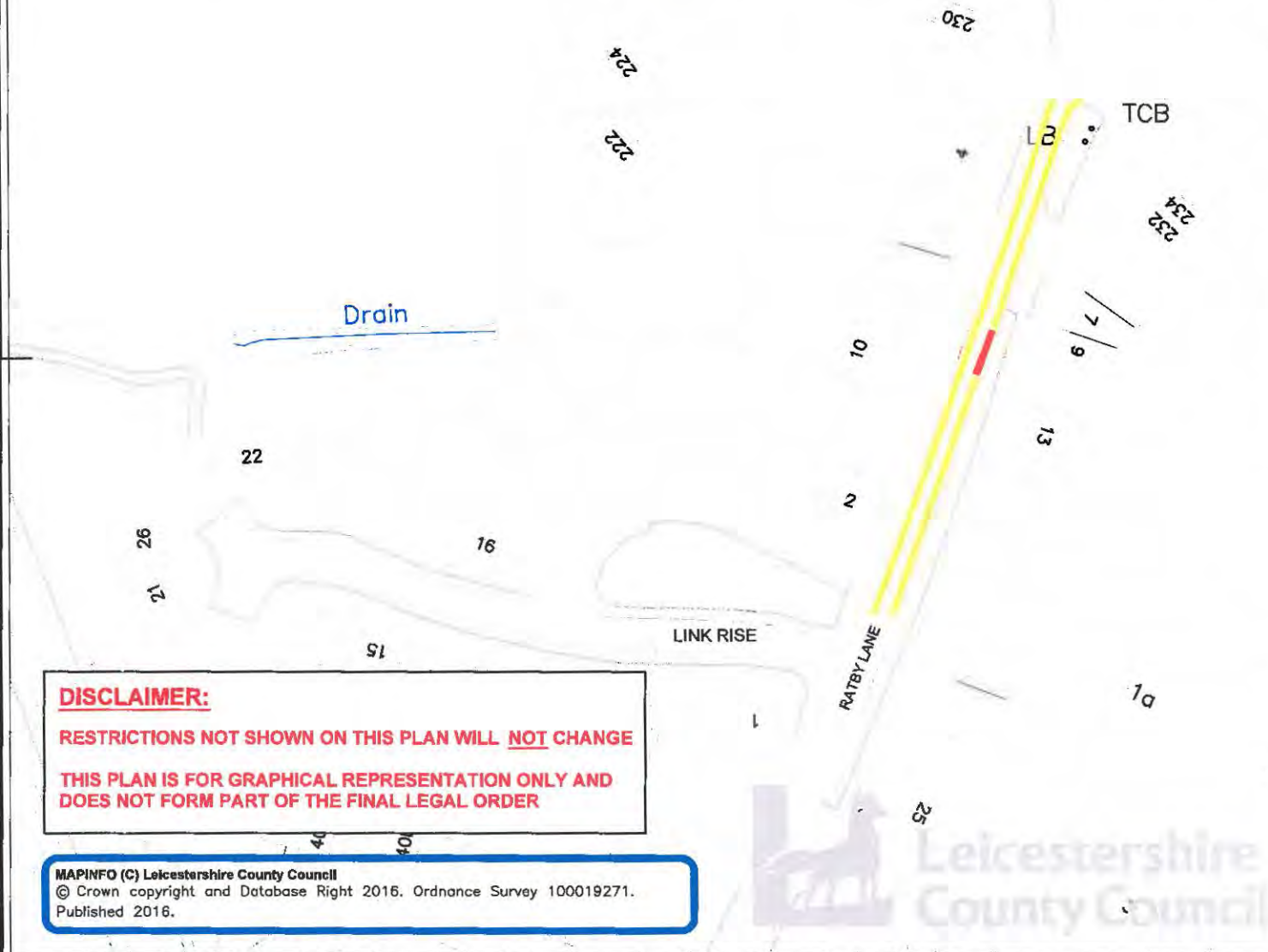
© Crown copyright and Database Right 2016. Ordnance Survey 100019271.
Published 2016.





Proposed Changes to Parking Restrictions

- Revocation of Limited Waiting
10 mins no return for 50 mins Mon-Sat 8am - 6pm
To become unrestricted parking
- No waiting at any time extents of the restriction to remain unchanged



**ENVIRONMENT AND
TRANSPORT DEPARTMENT**

**PHIL CROSSLAND
DIRECTOR**

**DESIGN & DELIVERY
GROUP**

FIELD HEAD

TITLE:
Proposed changes to Parking Restrictions
Ratby Lane
Field Head

DRAWING NUMBER	SCALE
HB15_HBW/2	NTS
PREPARED BY: D Denton	DATE: July 2016
CHECKED BY: R Davis	SIZE: A4
APPROVED BY: A Hopkins	

COUNTY HALL * GLENFIELD * LEICESTER * LE3 8ST

Tel: 0116 3050001 * Fax: 0116 3050006

E-Mail address:	customerservices@leics.gov.uk
Website:	www.leicestershire.gov.uk

DISCLAIMER:

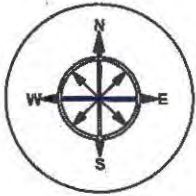
RESTRICTIONS NOT SHOWN ON THIS PLAN WILL NOT CHANGE

**THIS PLAN IS FOR GRAPHICAL REPRESENTATION ONLY AND
DOES NOT FORM PART OF THE FINAL LEGAL ORDER**

MAPINFO (C) Leicestershire County Council


© Crown copyright and Database Right 2016. Ordnance Survey 100019271.
Published 2016.





Leicestershire
County Council

Proposed Changes to Parking Restrictions

 Revocation of Limited Waiting
12 hours no return for 12 hours
to become unrestricted parking

SHILTON ROAD

LEICESTER ROAD

Swedish Cottage

Builder's
Yard

DISCLAIMER:

RESTRICTIONS NOT SHOWN ON THIS PLAN WILL NOT CHANGE

**THIS PLAN IS FOR GRAPHICAL REPRESENTATION ONLY AND
DOES NOT FORM PART OF THE FINAL LEGAL ORDER**

MAPINFO (C) Leicestershire County Council
© Crown copyright and Database Right 2016. Ordnance Survey 100019271.
Published 2016.



Leicestershire
County Council

ENVIRONMENT AND
TRANSPORT DEPARTMENT

PHIL CROSSLAND
DIRECTOR

DESIGN & DELIVERY
GROUP

EARL SHILTON

TITLE:

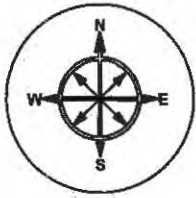
**Proposed changes to Parking Restrictions
From and to Leicester Road
Earl Shilton**

DRAWING NUMBER	SCALE
HB15_HBW/5	NTS
PREPARED BY: G Neat	DATE: August 2016
CHECKED BY: R Davis	SIZE: A4
APPROVED BY: A Hopkins	

COUNTY HALL * GLENFIELD * LEICESTER * LE3 8ST

Tel: 0116 3050001 * Fax: 0116 3050006

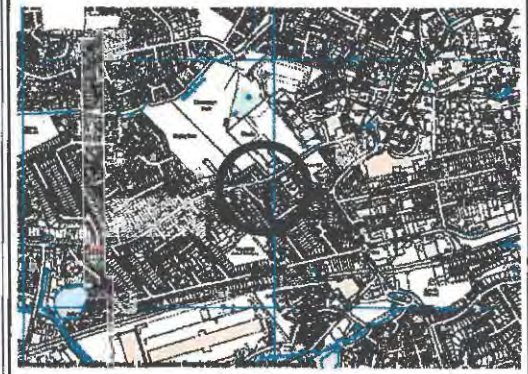
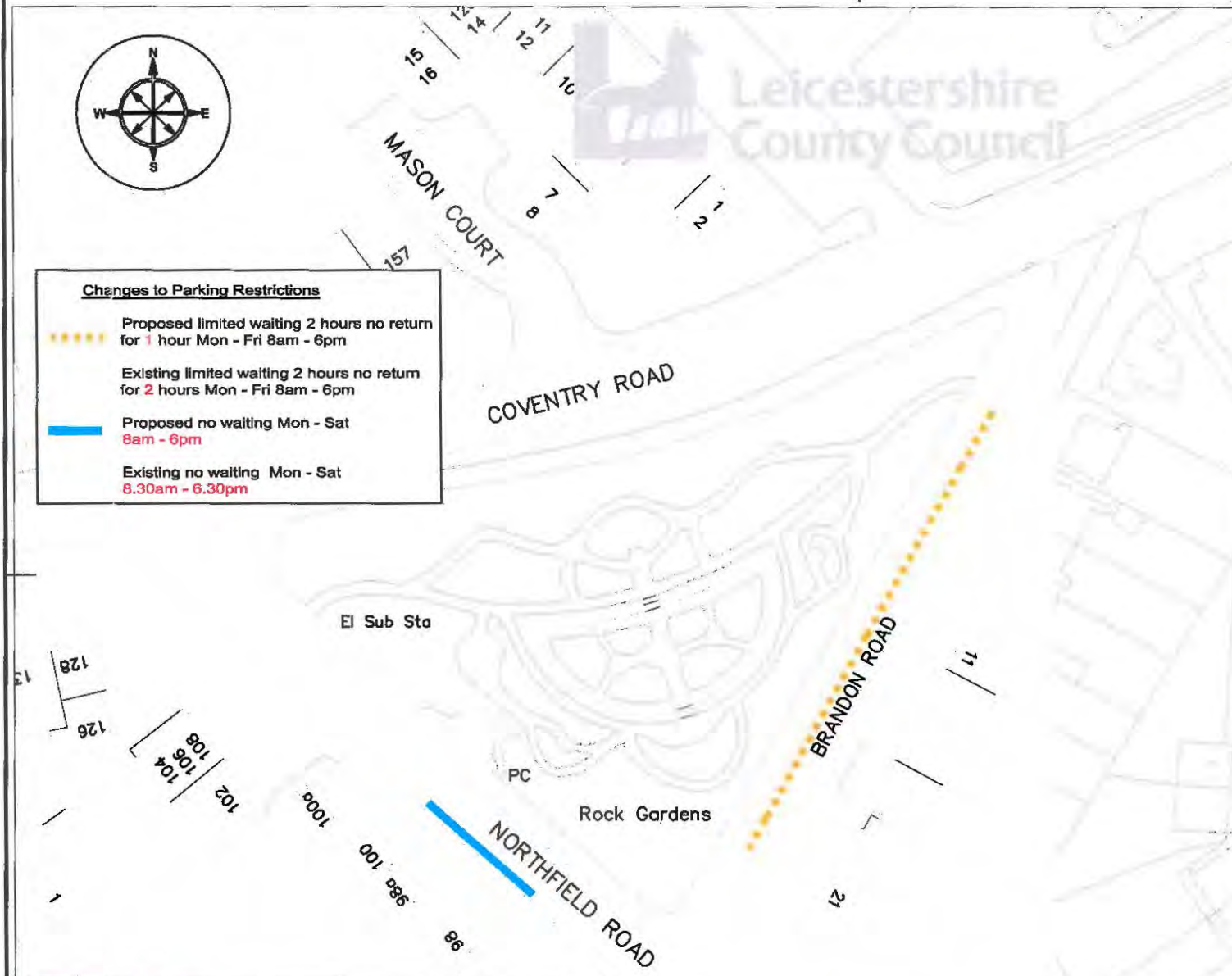
E-Mail address: customerservices@leics.gov.uk
Website: www.leicestershire.gov.uk



Leicestershire
County Council

Changes to Parking Restrictions

- Proposed limited waiting 2 hours no return for 1 hour Mon - Fri 8am - 6pm
- Existing limited waiting 2 hours no return for 2 hours Mon - Fri 8am - 6pm
- Proposed no waiting Mon - Sat 8am - 6pm
- Existing no waiting Mon - Sat 8.30am - 6.30pm



ENVIRONMENT AND
TRANSPORT DEPARTMENT

PHIL CROSSLAND
DIRECTOR

DESIGN & DELIVERY
GROUP

HINCKLEY

TITLE:
**Proposed changes to Parking Restrictions
Brandon Road
Hinckley**

DRAWING NUMBER	SCALE
HB15_HBW/6	NTS
PREPARED BY: G Neat	DATE: August 2016
CHECKED BY: R Davis	SIZE: A4
APPROVED BY: A Hopkins	

COUNTY HALL * GLENFIELD * LEICESTER * LE3 8ST
Tel:0116 3050001 * Fax: 0116 3050006

E-Mail address: customerservices@lelcs.gov.uk
Website: www.leicestershire.gov.uk

DISCLAIMER:
RESTRICTIONS NOT SHOWN ON THIS PLAN WILL NOT CHANGE
THIS PLAN IS FOR GRAPHICAL REPRESENTATION ONLY AND DOES NOT FORM PART OF THE FINAL LEGAL ORDER

MAPINFO (C) Leicestershire County Council
© Crown copyright and Database Right 2016. Ordnance Survey 100019271.
Published 2016.



Changes to Parking Restrictions

Proposed limited waiting 1 hour no return for 1 hour Mon - Sat 8am - 6pm

Existing limited waiting 1 hour no return for 1 hour Mon - Sat 8.30am - 6.30pm

Proposed no waiting Mon - Sat 8am - 6pm

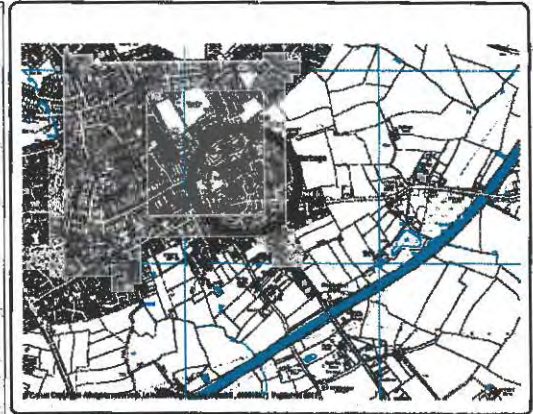
Existing no waiting Mon - Sat 8.30am - 6.30pm

DISCLAIMER:

RESTRICTIONS NOT SHOWN ON THIS PLAN WILL NOT CHANGE

THIS PLAN IS FOR GRAPHICAL REPRESENTATION ONLY AND DOES NOT FORM PART OF THE FINAL LEGAL ORDER

MAPINFO (C) Leicestershire County Council
 © Crown copyright and Database Right 2016. Ordnance Survey 100019271.
 Published 2016.



ENVIRONMENT AND TRANSPORT DEPARTMENT

**PHIL CROSSLAND
DIRECTOR**

DESIGN & DELIVERY GROUP

BURBAGE

TITLE:
Proposed changes to Parking Restrictions Various Roads Burbage

DRAWING NUMBER	SCALE
HB15_HBW/7	NTS
PREPARED BY: G Neat	DATE: August 2016
CHECKED BY: R Davis	SIZE: A4
APPROVED BY: A Hopkins	

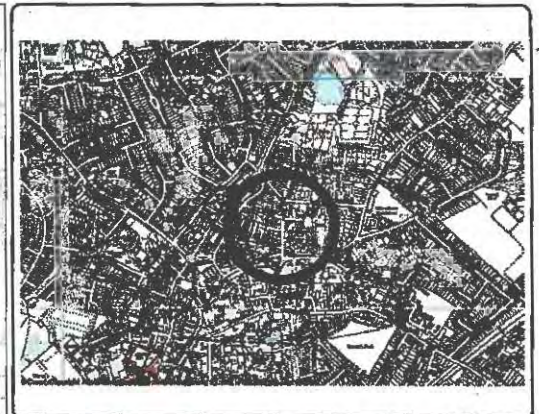
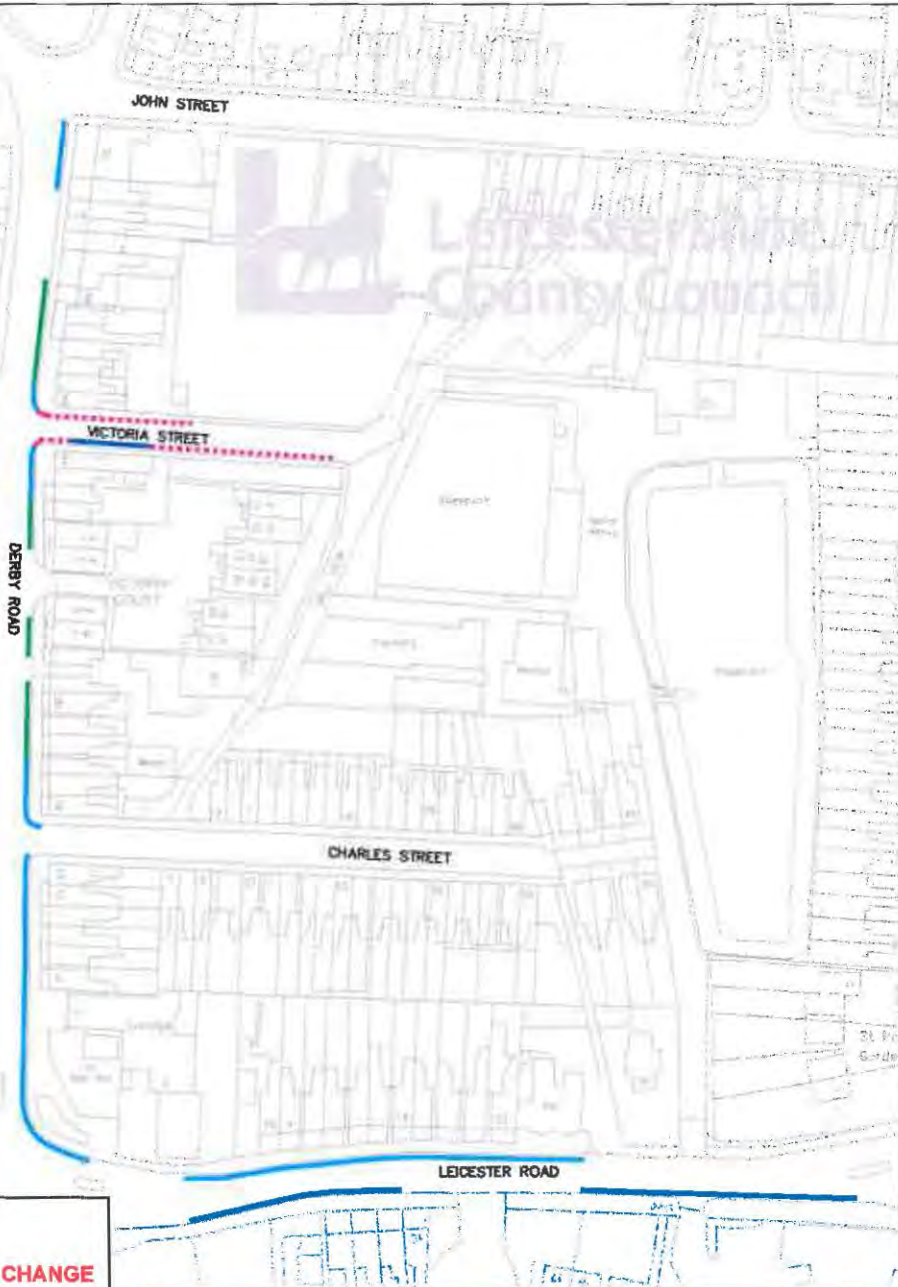
COUNTY HALL * GLENFIELD * LEICESTER * LE3 89T
 Tel:0116 3050001 * Fax: 0116 3050006

E-Mail address: customerservices@leics.gov.uk
 Website: www.leicestershire.gov.uk



Changes to Parking Restrictions

- Proposed limited waiting 1 hour no return for 1 hour Mon - Sat **8am - 6pm**
- Existing limited waiting 1 hour no return for 1 hour Mon - Sat **8.30am - 6.30pm**
- Proposed limited waiting 1 hour no return for 1 hour Mon - Fri **8am - 6pm**
- Existing limited waiting 1 hour no return for 1 hour Mon - Fri **8.30am - 5.30pm**
- Proposed no waiting Mon - Sat **8am - 6pm**
- Existing no waiting Mon - Sat **8.30am - 6.30pm**
- - - - - Proposed no waiting Mon - Fri **8am - 6pm**
- Existing no waiting Mon - Fri **8.30am - 6.30pm**



ENVIRONMENT AND TRANSPORT DEPARTMENT

PHIL CROSSLAND DIRECTOR

DESIGN & DELIVERY GROUP

HINCKLEY

TITLE:
Proposed changes to Parking Restrictions Derby Road & Victoria Street Hinkley

DRAWING NUMBER	SCALE
HB15_HBW/8	NTS
PREPARED BY: G Neat	DATE: August 2016
CHECKED BY: R Davis	SIZE: A4
APPROVED BY: A Hopkins	

COUNTY HALL * GLENFIELD * LEICESTER * LE3 8ST

Tel: 0116 3050001 * Fax: 0116 3050006

E-Mail address: customerservices@leics.gov.uk
Website: www.leicestershire.gov.uk

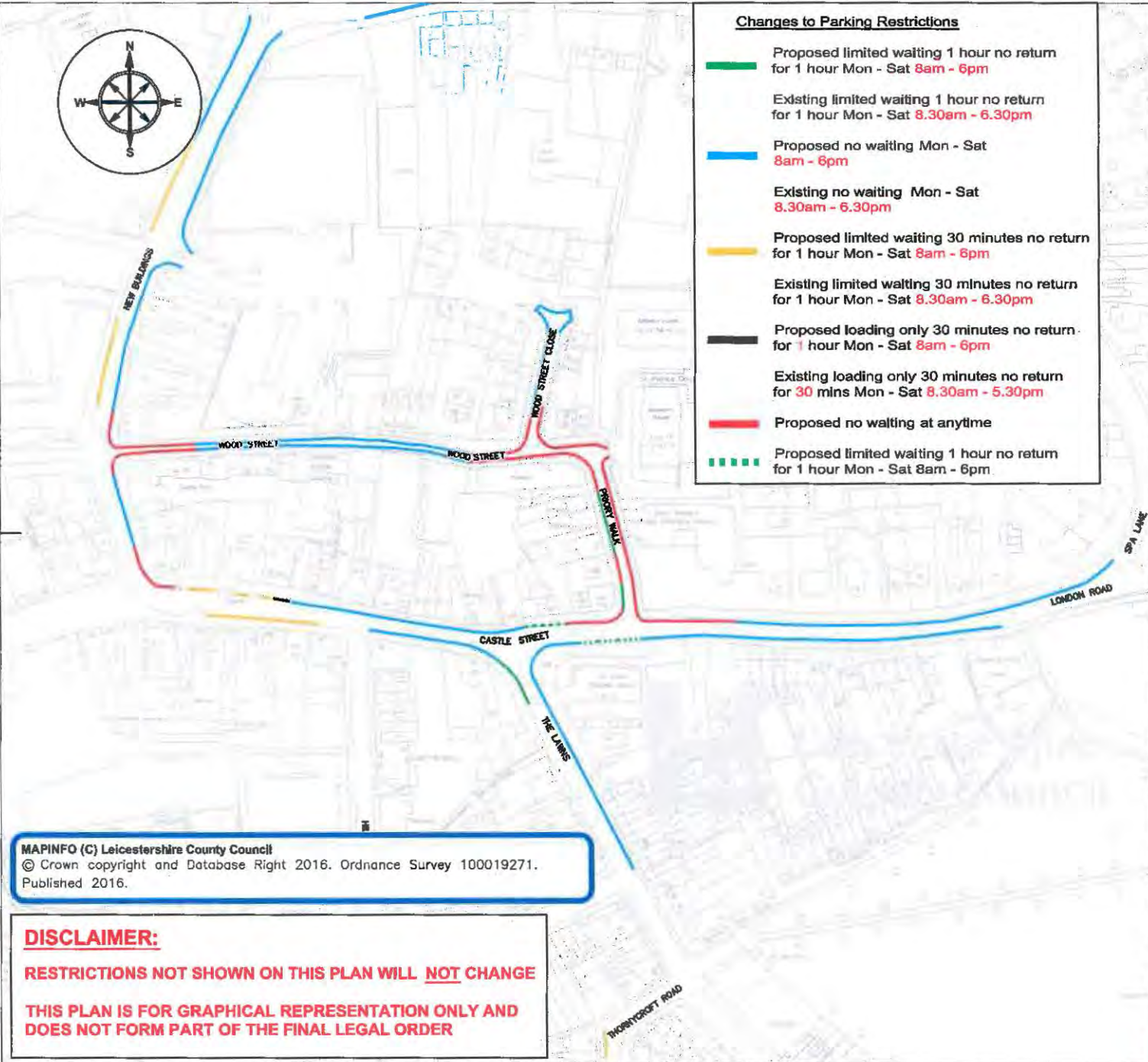
DISCLAIMER:
RESTRICTIONS NOT SHOWN ON THIS PLAN WILL NOT CHANGE
THIS PLAN IS FOR GRAPHICAL REPRESENTATION ONLY AND DOES NOT FORM PART OF THE FINAL LEGAL ORDER

MAPINFO (C) Leicestershire County Council
© Crown copyright and Database Right 2016. Ordnance Survey 100019271.
Published 2016.



Changes to Parking Restrictions

- Proposed limited waiting 1 hour no return for 1 hour Mon - Sat **8am - 6pm**
- Existing limited waiting 1 hour no return for 1 hour Mon - Sat **8.30am - 6.30pm**
- Proposed no waiting Mon - Sat **8am - 6pm**
- Existing no waiting Mon - Sat **8.30am - 6.30pm**
- Proposed limited waiting 30 minutes no return for 1 hour Mon - Sat **8am - 6pm**
- Existing limited waiting 30 minutes no return for 1 hour Mon - Sat **8.30am - 6.30pm**
- Proposed loading only 30 minutes no return for 1 hour Mon - Sat **8am - 6pm**
- Existing loading only 30 minutes no return for 30 mins Mon - Sat **8.30am - 5.30pm**
- Proposed no waiting at anytime
- - - - - Proposed limited waiting 1 hour no return for 1 hour Mon - Sat **8am - 6pm**

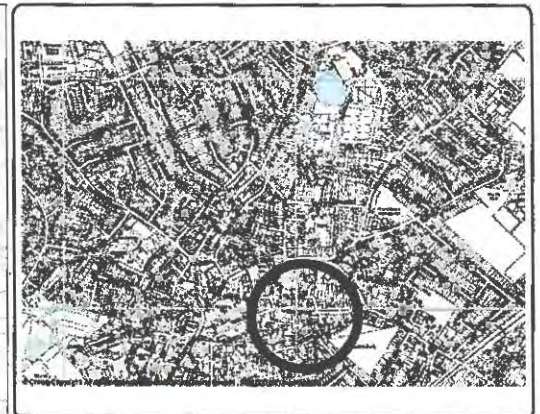


MAPINFO (C) Leicestershire County Council
 © Crown copyright and Database Right 2016. Ordnance Survey 100019271.
 Published 2016.

DISCLAIMER:

RESTRICTIONS NOT SHOWN ON THIS PLAN WILL NOT CHANGE

THIS PLAN IS FOR GRAPHICAL REPRESENTATION ONLY AND DOES NOT FORM PART OF THE FINAL LEGAL ORDER



**ENVIRONMENT AND
TRANSPORT DEPARTMENT**

**PHIL CROSSLAND
DIRECTOR**

**DESIGN & DELIVERY
GROUP**

HINCKLEY

TITLE:
**Proposed changes to Parking Restrictions
 Various Roads
 Hinckley**

DRAWING NUMBER	SCALE
HB15_HBW/9B	NTS
PREPARED BY: G Neat	DATE: March 2017
CHECKED BY: R Davis	SIZE: A4
APPROVED BY: A Hopkins	

COUNTY HALL * GLENFIELD * LEICESTER * LE3 8ST

Tel:0116 3050001 * Fax: 0116 3050006

E-Mail address:	customerservices@leics.gov.uk
Website:	www.leicestershire.gov.uk



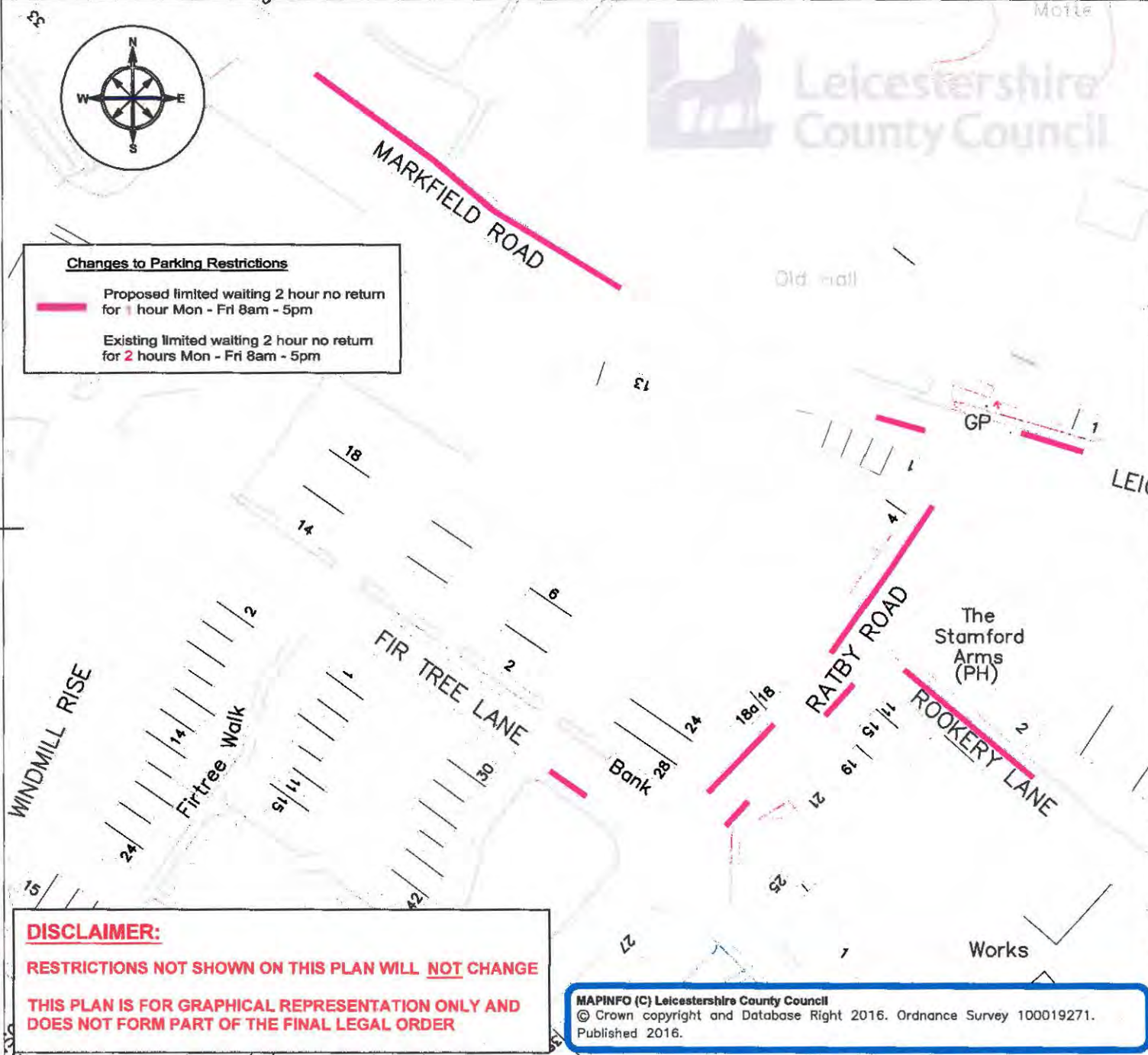
Leicestershire
County Council



Changes to Parking Restrictions

Proposed limited waiting 2 hour no return
for 1 hour Mon - Fri 8am - 5pm

Existing limited waiting 2 hour no return
for 2 hours Mon - Fri 8am - 5pm



ENVIRONMENT AND
TRANSPORT DEPARTMENT

PHIL CROSSLAND
DIRECTOR

DESIGN & DELIVERY
GROUP

GROBY

TITLE:
Proposed changes to Parking Restrictions
Various Roads
Groby

DRAWING NUMBER	SCALE
HB15_HBW/10	NTS
PREPARED BY: G Neat	DATE: August 2016
CHECKED BY: R Davis	SIZE: A4
APPROVED BY: A Hopkins	

COUNTY HALL * GLENFIELD * LEICESTER * LE3 8ST

Tel: 0116 3050001 * Fax: 0116 3050006

E-Mail address:	customerservices@leics.gov.uk
Website:	www.leicestershire.gov.uk

DISCLAIMER:

RESTRICTIONS NOT SHOWN ON THIS PLAN WILL NOT CHANGE

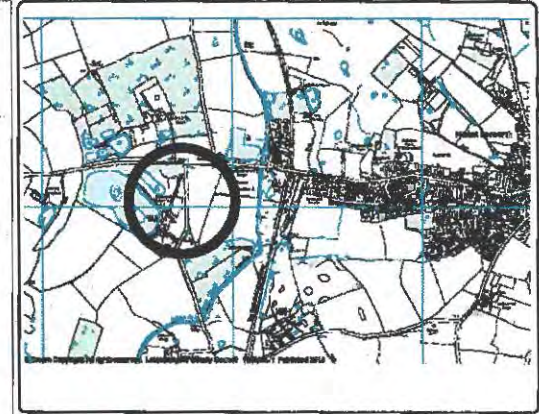
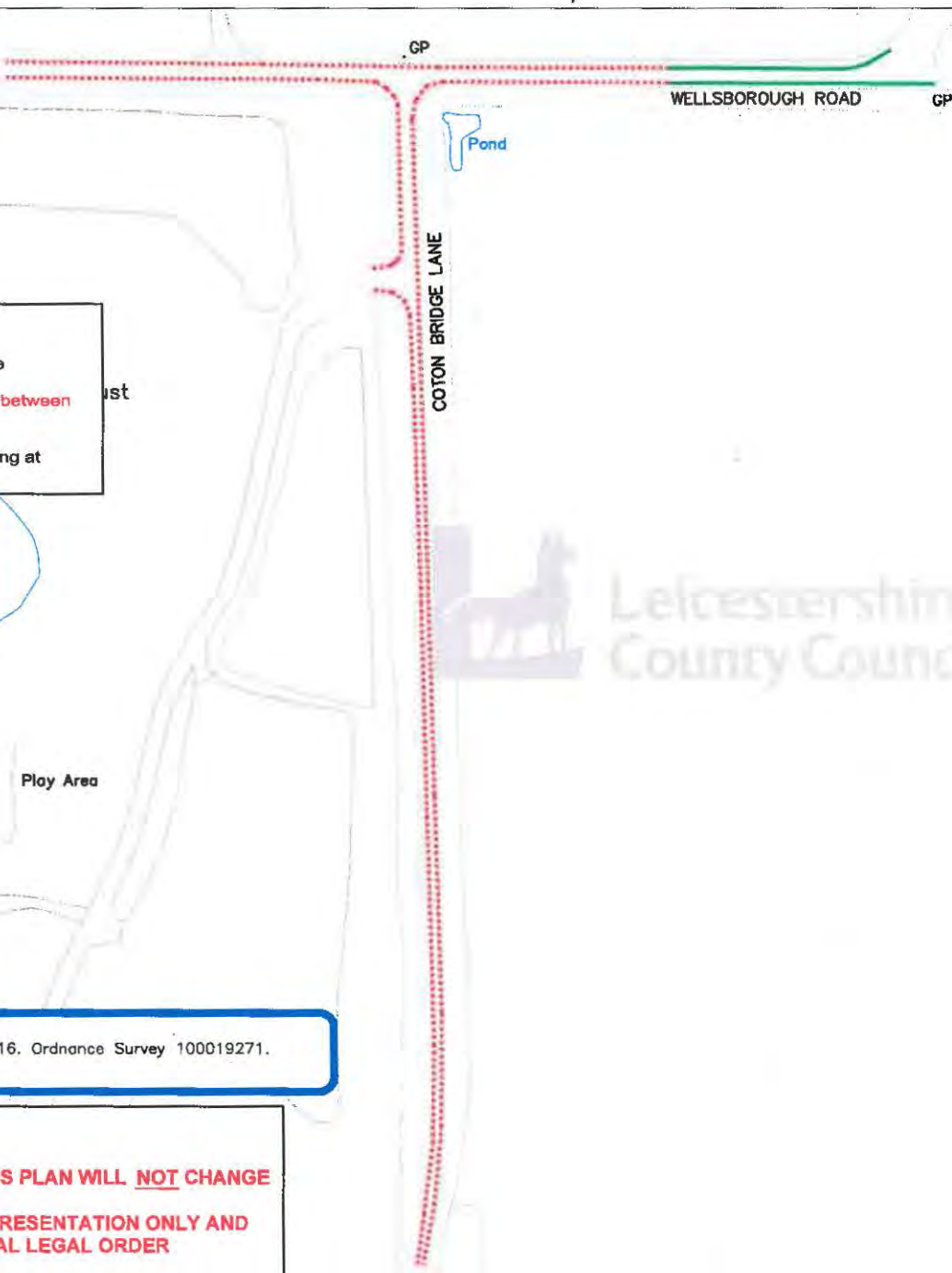
THIS PLAN IS FOR GRAPHICAL REPRESENTATION ONLY AND
DOES NOT FORM PART OF THE FINAL LEGAL ORDER

MAPINFO (C) Leicestershire County Council
© Crown copyright and Database Right 2016. Ordnance Survey 100019271.
Published 2016.



Changes to Parking Restrictions

- Proposed no waiting at anytime
- Existing no waiting at any time **between 1st April and 31st October**
- Proposed extension of no waiting at anytime restriction



ENVIRONMENT AND TRANSPORT DEPARTMENT

**PHIL CROSSLAND
DIRECTOR**

DESIGN & DELIVERY GROUP

Market Bosworth

TITLE:
Proposed changes to Parking Restrictions
Coton Bridge Lane & Wellsborough Road
Market Bosworth

DRAWING NUMBER	SCALE
HB15_HBW/11	NTS
PREPARED BY: G Neat	DATE: August 2016
CHECKED BY: R Davis	SIZE: A4
APPROVED BY: A Hopkins	

COUNTY HALL * GLENFIELD * LEICESTER * LE3 8ST
Tel:0116 3050001 * Fax: 0116 3050006

E-Mail address: customerservices@leics.gov.uk
Website: www.leicestershire.gov.uk

MAPINFO (C) Leicestershire County Council
© Crown copyright and Database Right 2016. Ordnance Survey 100019271.
Published 2016.

DISCLAIMER:
RESTRICTIONS NOT SHOWN ON THIS PLAN WILL NOT CHANGE
THIS PLAN IS FOR GRAPHICAL REPRESENTATION ONLY AND DOES NOT FORM PART OF THE FINAL LEGAL ORDER



Leicestershire
County Council



Changes to Parking Restrictions

- ▬ Proposed no waiting Mon - Sat
8am - 6pm
- ▬ Existing no waiting Mon - Sat
8.30am - 6.30pm
- ▬ Proposed limited waiting 30 minutes no return
for 1 hour Mon - Sat 8am - 6pm
- ▬ Existing limited waiting 30 minutes no return
for 1 hour Mon - Sat 8.30am - 6.30pm



**ENVIRONMENT AND
TRANSPORT DEPARTMENT**

**PHIL CROSSLAND
DIRECTOR**

**DESIGN & DELIVERY
GROUP**

EARL SHILTON

TITLE:
**Proposed changes to Parking Restrictions
Keats Lane
Earl Shilton**

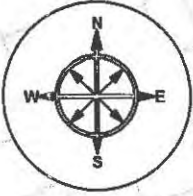
DRAWING NUMBER	SCALE
HB15_HBW/12	NTS
PREPARED BY: G Neat	DATE: August 2016
CHECKED BY: R Davis	SIZE: A4
APPROVED BY: A Hopkins	

COUNTY HALL * GLENFIELD * LEICESTER * LE3 8ST
Tel: 0116 3050001 * Fax: 0116 3050006

E-Mail address: customerservices@leics.gov.uk
Website: www.leicestershire.gov.uk

DISCLAIMER:
RESTRICTIONS NOT SHOWN ON THIS PLAN WILL NOT CHANGE
THIS PLAN IS FOR GRAPHICAL REPRESENTATION ONLY AND DOES NOT FORM PART OF THE FINAL LEGAL ORDER

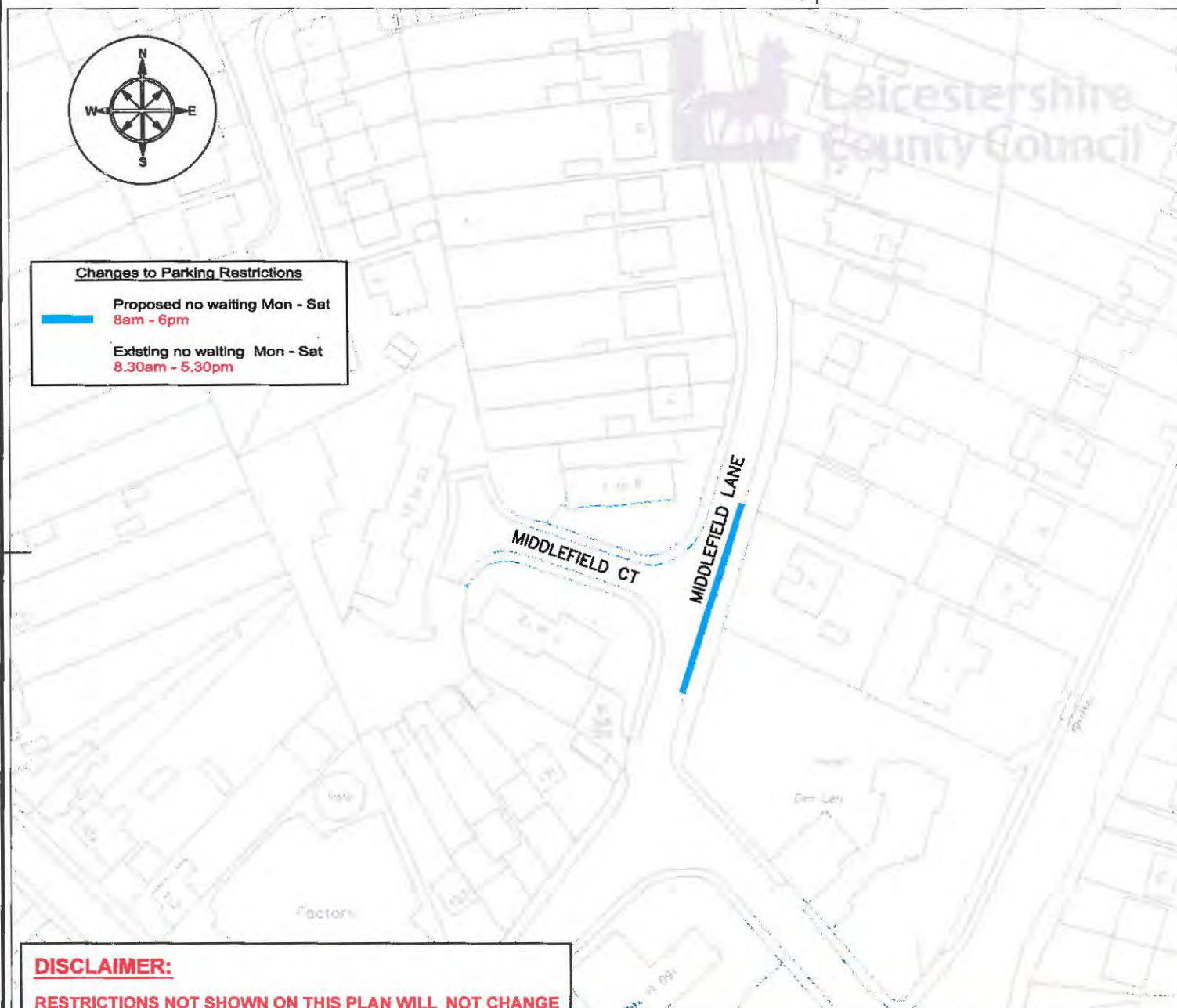
MAPINFO (C) Leicestershire County Council
© Crown copyright and Database Right 2016. Ordnance Survey 100019271.
Published 2016.



Changes to Parking Restrictions

Proposed no waiting Mon - Sat
8am - 6pm

Existing no waiting Mon - Sat
8.30am - 5.30pm



**ENVIRONMENT AND
TRANSPORT DEPARTMENT**

**PHIL CROSSLAND
DIRECTOR**

**DESIGN & DELIVERY
GROUP**

HINCKLEY

**TITLE:
Proposed changes to Parking Restrictions
Middlefield Lane
Hinckley**

DRAWING NUMBER	SCALE
HB15_HBW/13	NTS
PREPARED BY: G Neat	DATE: August 2016
CHECKED BY: R Davis	SIZE: A4
APPROVED BY: A Hopkins	

DISCLAIMER:
RESTRICTIONS NOT SHOWN ON THIS PLAN WILL NOT CHANGE
THIS PLAN IS FOR GRAPHICAL REPRESENTATION ONLY AND
DOES NOT FORM PART OF THE FINAL LEGAL ORDER

MAPINFO (C) Leicestershire County Council
© Crown copyright and Database Right 2016. Ordnance Survey 100019271.
Published 2016.

COUNTY HALL * GLENFIELD * LEICESTER * LE3 8ST
Tel: 0116 3050001 * Fax: 0116 3050006

E-Mail address: customerservices@lelcs.gov.uk
Website: www.leicestershire.gov.uk



**ENVIRONMENT AND
TRANSPORT DEPARTMENT**

**PHIL CROSSLAND
DIRECTOR**

**DESIGN & DELIVERY
GROUP**

HINCKLEY

**TITLE:
Proposed changes to Parking Restrictions
Various Roads
Hinckley**

DRAWING NUMBER	SCALE
HB15_HBW/14	NTS
PREPARED BY: G Neat	
CHECKED BY: R Davle	DATE: August 2016
APPROVED BY: A Hopkins	SIZE: A4

COUNTY HALL * GLENFIELD * LEICESTER * LE3 8ST

Tel:0116 3050001 * Fax: 0116 3050006

E-Mail address: customerservices@leics.gov.uk
Website: www.leicestershire.gov.uk

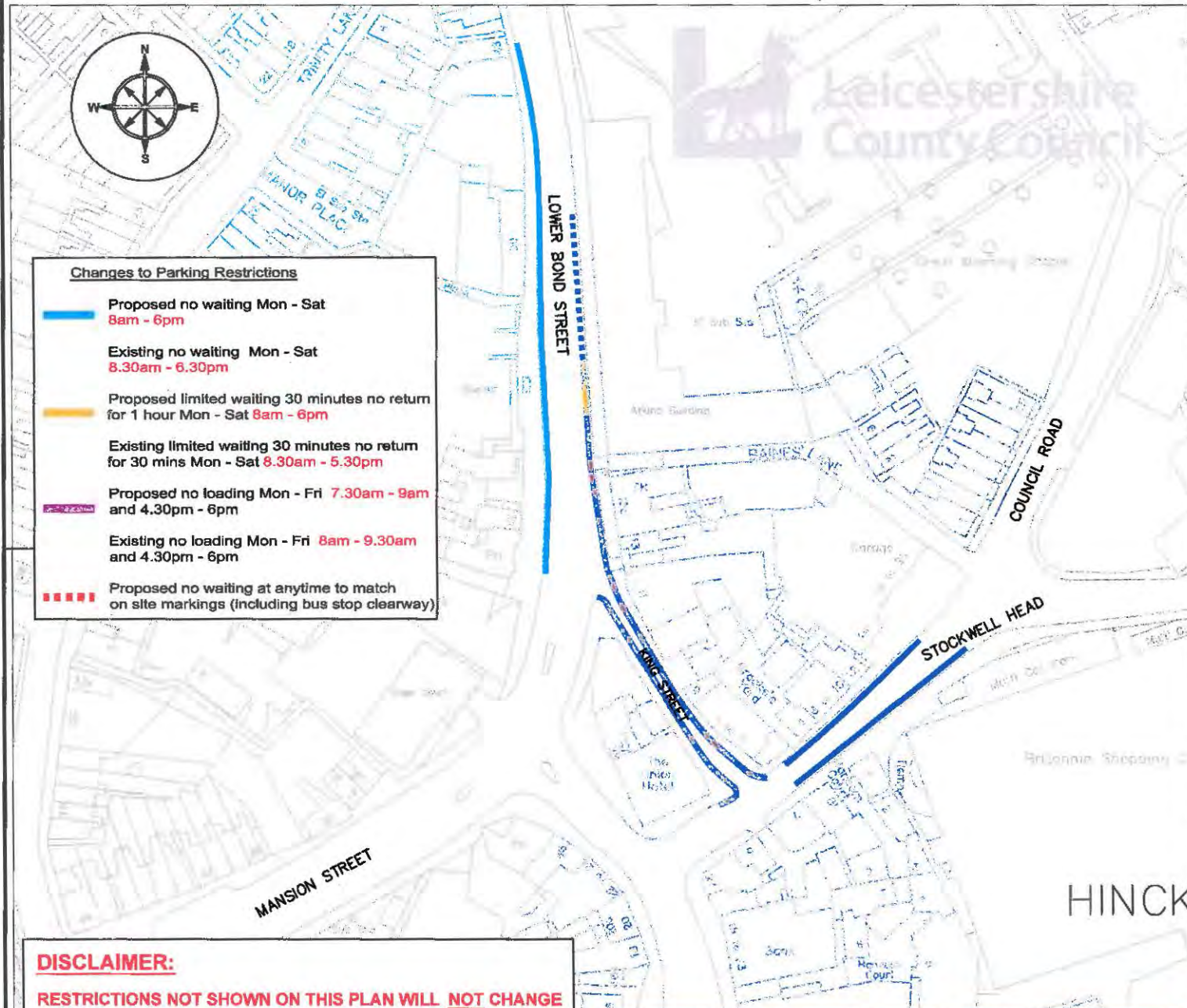
Leicestershire
County Council

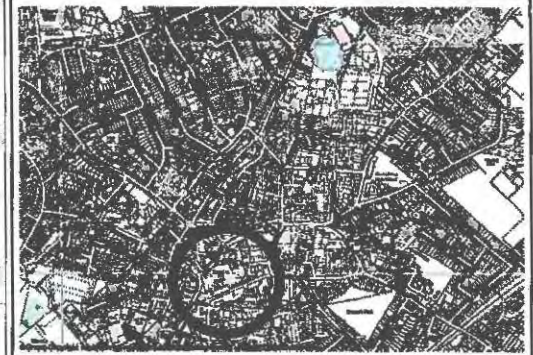
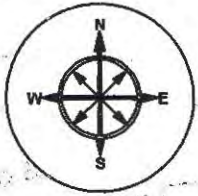
Changes to Parking Restrictions

-  Proposed no waiting Mon - Sat 8am - 6pm
-  Existing no waiting Mon - Sat 8.30am - 6.30pm
-  Proposed limited waiting 30 minutes no return for 1 hour Mon - Sat 8am - 6pm
-  Existing limited waiting 30 minutes no return for 30 mins Mon - Sat 8.30am - 5.30pm
-  Proposed no loading Mon - Fri 7.30am - 9am and 4.30pm - 6pm
-  Existing no loading Mon - Fri 8am - 9.30am and 4.30pm - 6pm
-  Proposed no waiting at anytime to match on site markings (including bus stop clearway)

DISCLAIMER:
RESTRICTIONS NOT SHOWN ON THIS PLAN WILL NOT CHANGE
THIS PLAN IS FOR GRAPHICAL REPRESENTATION ONLY AND DOES NOT FORM PART OF THE FINAL LEGAL ORDER

MAPINFO (C) Leicestershire County Council
© Crown copyright and Database Right 2016. Ordnance Survey 100019271.
Published 2016.

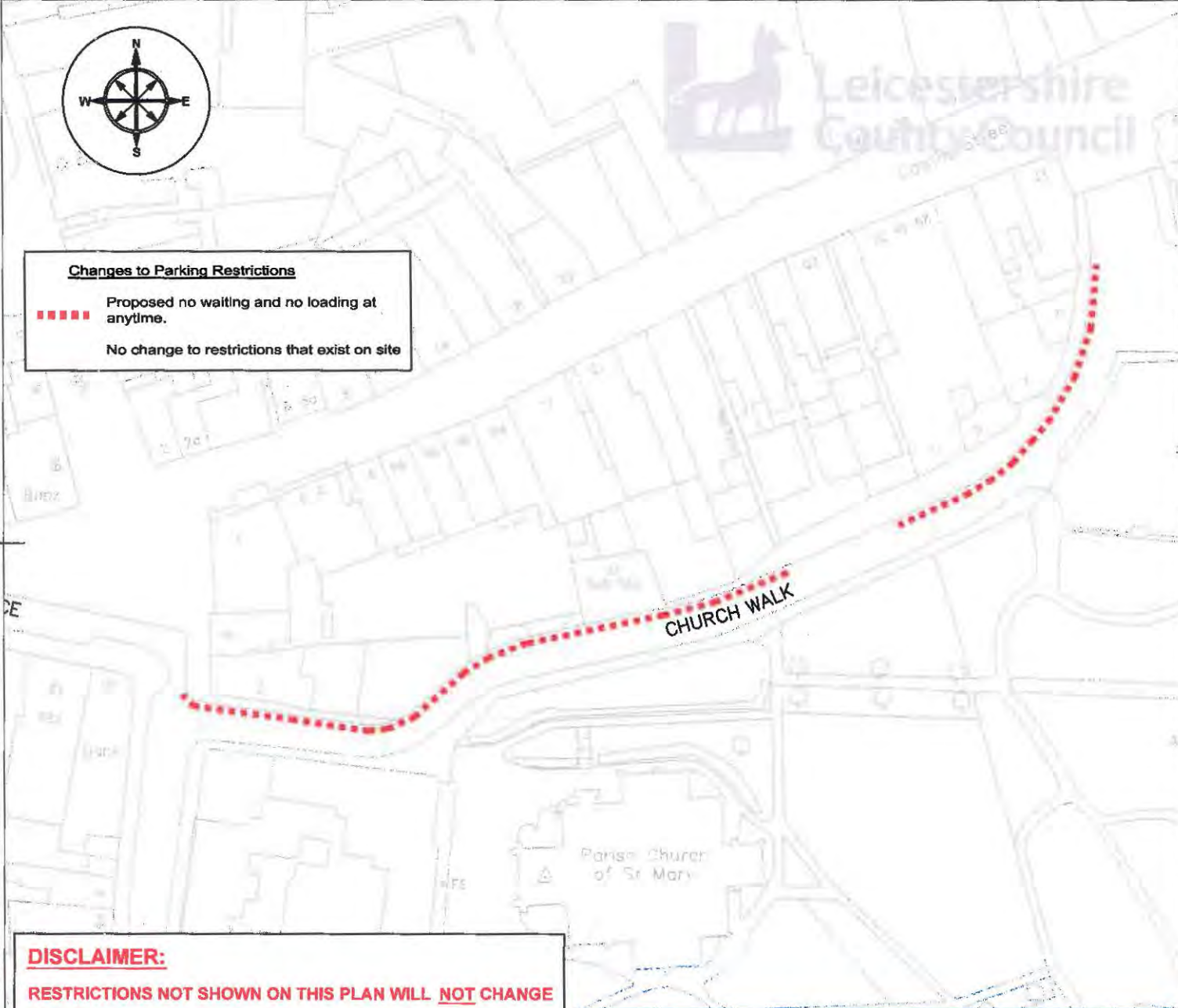




Changes to Parking Restrictions

Proposed no waiting and no loading at anytime.

No change to restrictions that exist on site



**ENVIRONMENT AND
TRANSPORT DEPARTMENT**

**PHIL CROSSLAND
DIRECTOR**

**DESIGN & DELIVERY
GROUP**

HINCKLEY

TITLE:
Proposed changes to Parking Restrictions
Church Walk
Hinckley

DRAWING NUMBER	SCALE
HB15_HBW/15	NTS
PREPARED BY: G Neat	DATE: August 2016
CHECKED BY: R Davis	SIZE: A4
APPROVED BY: A Hopkins	

COUNTY HALL * GLENFIELD * LEICESTER * LE3 8BT

Tel: 0116 3050001 * Fax: 0116 3050006

E-Mail address:	customerservices@lelccs.gov.uk
Website:	www.leicestershire.gov.uk

DISCLAIMER:

RESTRICTIONS NOT SHOWN ON THIS PLAN WILL NOT CHANGE

THIS PLAN IS FOR GRAPHICAL REPRESENTATION ONLY AND DOES NOT FORM PART OF THE FINAL LEGAL ORDER

MAPINFO (C) Leicestershire County Council
© Crown copyright and Database Right 2016. Ordnance Survey 100019271.
Published 2016.



Formalisation of Parking Restrictions

- Formalisation of no loading at anytime
- Formalisation of no loading Mon - Fri
midnight - 10am and 4pm - midnight
and Saturday - Sunday

COVENTRY ROAD

GEORGE STREET

LANCASTER ROAD

RUGBY ROAD



**ENVIRONMENT AND
TRANSPORT DEPARTMENT**

**PHIL CROSSLAND
DIRECTOR**

**DESIGN & DELIVERY
GROUP**

HINKLEY

**TITLE:
Proposed changes to Parking Restrictions
Lancaster Road
Hinkley**

DRAWING NUMBER	SCALE
HB15_HBW/16	NTS
PREPARED BY: G Neat	DATE: August 2016
CHECKED BY: R Davis	SIZE: A4
APPROVED BY: A Hopkins	

COUNTY HALL * GLENFIELD * LEICESTER * LE3 8ST

Tel: 0116 3050001 * Fax: 0116 3050006

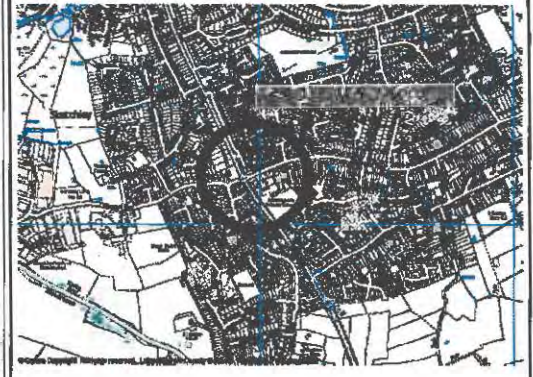
E-Mail address: customerservices@leics.gov.uk
Website: www.leicestershire.gov.uk

DISCLAIMER:

RESTRICTIONS NOT SHOWN ON THIS PLAN WILL NOT CHANGE

**THIS PLAN IS FOR GRAPHICAL REPRESENTATION ONLY AND
DOES NOT FORM PART OF THE FINAL LEGAL ORDER**

MAPINFO (C) Leicestershire County Council
© Crown copyright and Database Right 2016. Ordnance Survey 100019271.
Published 2016.



Changes to Parking Restrictions

■■■■■ Proposed no waiting Mon - Fri
 7.30am - 9am and 3pm - 6pm

■■■■■ Existing no waiting Mon - Fri 8am - 4pm

RUGBY ROAD

SKETCHLEY ROAD

Sketchley Hill
Primary
School



ENVIRONMENT AND
TRANSPORT DEPARTMENT

PHIL CROSSLAND
DIRECTOR

DESIGN & DELIVERY
GROUP

BURBAGE

TITLE:
Proposed changes to Parking Restrictions
Sketchley Road
Burbage

DRAWING NUMBER		SCALE
HB15_HBW/17		NTS
PREPARED BY:	G Neat	DATE: August 2016
CHECKED BY:	R Davis	SIZE: A4
APPROVED BY:	A Hopkins	

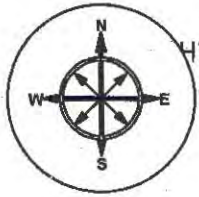
COUNTY HALL * GLENFIELD * LEICESTER * LE3 8ST

Tel: 0116 3050001 * Fax: 0116 3050006

E-Mail address: customerservices@lelcs.gov.uk
 Website: www.leicestershire.gov.uk

DISCLAIMER:
 RESTRICTIONS NOT SHOWN ON THIS PLAN WILL NOT CHANGE
 THIS PLAN IS FOR GRAPHICAL REPRESENTATION ONLY AND
 DOES NOT FORM PART OF THE FINAL LEGAL ORDER

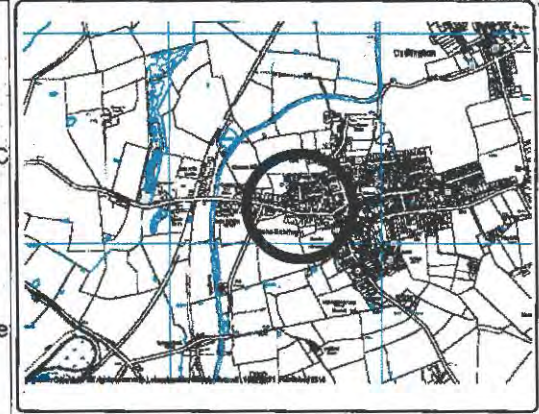
MAPINFO (C) Leicestershire County Council
 © Crown copyright and Database Right 2016. Ordnance Survey 100019271.
 Published 2016.



Hill

Pond

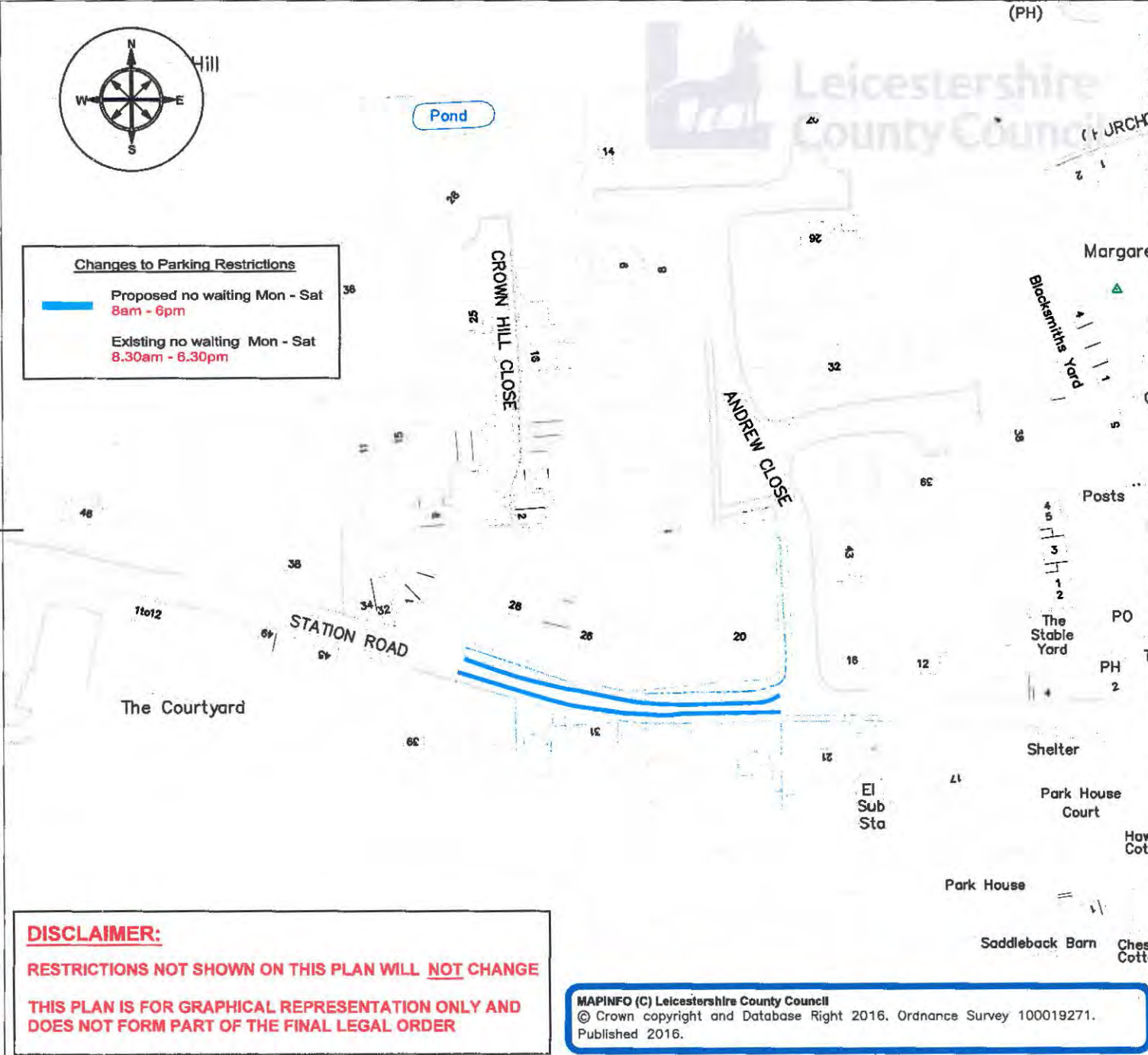
(PH)



Changes to Parking Restrictions

Proposed no waiting Mon - Sat
8am - 6pm

Existing no waiting Mon - Sat
8.30am - 6.30pm



**ENVIRONMENT AND
TRANSPORT DEPARTMENT**

**PHIL CROSSLAND
DIRECTOR**

**DESIGN & DELIVERY
GROUP**

STOKE GOLDING

TITLE:
**Proposed changes to Parking Restrictions
Station Road
Stoke Golding**

DRAWING NUMBER	SCALE
HB15_HBW/18	NTS
PREPARED BY: G Neat	DATE: August 2016
CHECKED BY: R Davle	SIZE: A4
APPROVED BY: A Hopkins	

COUNTY HALL * GLENFIELD * LEICESTER * LE3 8ST
Tel:0116 3050001 * Fax: 0116 3050006

E-Mail address: customerservices@leics.gov.uk
Website: www.leicestershire.gov.uk

DISCLAIMER:
RESTRICTIONS NOT SHOWN ON THIS PLAN WILL NOT CHANGE
THIS PLAN IS FOR GRAPHICAL REPRESENTATION ONLY AND DOES NOT FORM PART OF THE FINAL LEGAL ORDER

MAPINFO (C) Leicestershire County Council
© Crown copyright and Database Right 2016. Ordnance Survey 100019271.
Published 2016.



HINCKLEY



Leicestershire
County Council



Changes to Parking Restrictions

Proposed limited waiting 30 mins no return for 1 hour Mon - Sat 8am - 6pm

Existing limited waiting 30 mins no return for 30 minutes Mon - Sat 8am - 5.30pm



ENVIRONMENT AND
TRANSPORT DEPARTMENT

PHIL CROSSLAND
DIRECTOR

DESIGN & DELIVERY
GROUP

HINCKLEY

TITLE:
**Proposed changes to Parking Restrictions
Stockwell Road
Hinckley**

DRAWING NUMBER	SCALE
HB15_HBW/19	NTS
PREPARED BY: G Neat	DATE: August 2016
CHECKED BY: R Davis	SIZE: A4
APPROVED BY: A Hopkins	

COUNTY HALL * GLENFIELD * LEICESTER * LE3 8ST

Tel: 0116 3050001 * Fax: 0116 3050006

E-Mail address: customerservices@lelcs.gov.uk
Website: www.leicestershire.gov.uk

DISCLAIMER:
RESTRICTIONS NOT SHOWN ON THIS PLAN WILL NOT CHANGE
THIS PLAN IS FOR GRAPHICAL REPRESENTATION ONLY AND
DOES NOT FORM PART OF THE FINAL LEGAL ORDER

MAPINFO (C) Leicestershire County Council
© Crown copyright and Database Right 2016. Ordnance Survey 100019271.
Published 2016.



MANSION STREET

THE BOROUGH

MARKET PLACE

REGENT STREET

Edwards Centre

Changes to Parking Restrictions

- █ Proposed no waiting and no loading at anytime.
- █ Formalisation of Disabled persons parking 3 hours no return for 1 hour.
- █ Formalisation of No waiting at any time.
- No change to restrictions that exist on site



**ENVIRONMENT AND
TRANSPORT DEPARTMENT**

**PHIL CROSSLAND
DIRECTOR**

**DESIGN & DELIVERY
GROUP**

HINCKLEY

TITLE:
**Proposed changes to Parking Restrictions
The Borough
Hinckley**

DRAWING NUMBER	SCALE
HB15_HBW/20	NTS
PREPARED BY: G Neat	DATE: August 2016
CHECKED BY: R Davis	SIZE: A4
APPROVED BY: A Hopkins	

COUNTY HALL * GLENFIELD * LEICESTER * LE3 8ST

Tel: 0116 3050001 * Fax: 0116 3050006

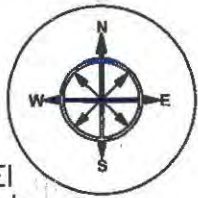
E-Mail address:	customerservices@leics.gov.uk
Website:	www.leicestershire.gov.uk

DISCLAIMER:

RESTRICTIONS NOT SHOWN ON THIS PLAN WILL NOT CHANGE

**THIS PLAN IS FOR GRAPHICAL REPRESENTATION ONLY AND
DOES NOT FORM PART OF THE FINAL LEGAL ORDER**

MAPINFO (C) Leicestershire County Council
© Crown copyright and Database Right 2016. Ordnance Survey 100019271.
Published 2016.



El
Sub
Sta

Changes to Parking Restrictions

- Proposed revocation of existing no waiting at anytime restriction
- To become unrestricted parking

LAND SOCIETY LANE

Sub Sta

Leicestershire
County Council

Chapel
Hall

STATION ROAD

Ramp

Earl Shilton
Delivery Office

THE SQUARE

OAKS WAY

**PHIL CROSSLAND
DIRECTOR**

**DESIGN & DELIVERY
GROUP**

EARL SHILTON

TITLE:
**Proposed changes to Parking Restrictions
Oaks Way
Earl Shilton**

DRAWING NUMBER	SCALE
HB15_HBW/21	NTS
PREPARED BY: G Neat	DATE: October 2016
CHECKED BY: R Davis	SIZE: A4
APPROVED BY: A Hopkins	

COUNTY HALL * GLENFIELD * LEICESTER * LE3 8ST
Tel:0116 3050001 * Fax: 0116 3050006

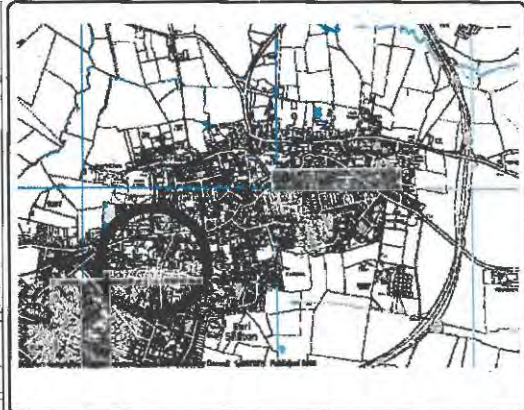
E-Mail address:	customerservices@leics.gov.uk
Website:	www.leicestershire.gov.uk

DISCLAIMER:

RESTRICTIONS NOT SHOWN ON THIS PLAN WILL NOT CHANGE

THIS PLAN IS FOR GRAPHICAL REPRESENTATION ONLY AND DOES NOT FORM PART OF THE FINAL LEGAL ORDER

MAPINFO (C) Leicestershire County Council
© Crown copyright and Database Right 2016. Ordnance Survey 100019271.
Published 2016.



**ENVIRONMENT AND
TRANSPORT DEPARTMENT**

**PHIL CROSSLAND
DIRECTOR**

**DESIGN & DELIVERY
GROUP**

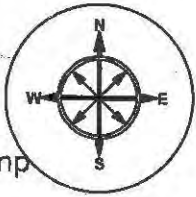
EARL SHILTON

TITLE:
**Proposed changes to Parking Restrictions
Oaks Way
Earl Shilton**

DRAWING NUMBER	SCALE
HB15_HBW/21	NTS
PREPARED BY: G Neat	DATE: October 2016
CHECKED BY: R Davis	SIZE: A4
APPROVED BY: A Hopkins	


COUNTY HALL * GLENFIELD * LEICESTER * LE3 8ST
Tel:0116 3050001 * Fax: 0116 3050006

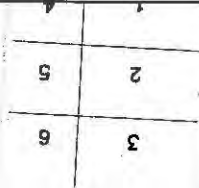
E-Mail address:	customerservices@leics.gov.uk
Website:	www.leicestershire.gov.uk



Ramp

Changes to Parking Restrictions

 Proposed extension of existing no waiting at anytime restriction



STATION ROAD

EQUITY ROAD EAST

CONISTON CLOSE

DERWENT CLOSE

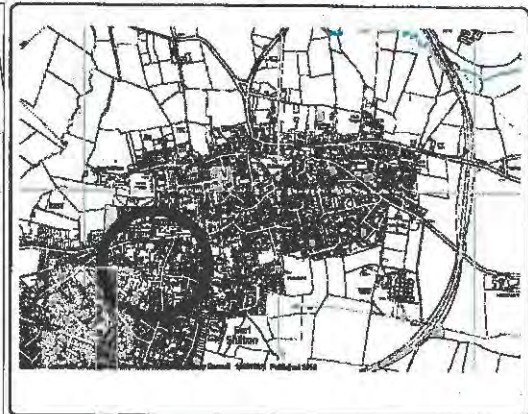
QUEENS CLOSE

Bethesda Residential Home

Club

Factory

Works



ENVIRONMENT AND TRANSPORT DEPARTMENT

PHIL CROSSLAND DIRECTOR

DESIGN & DELIVERY GROUP

EARL SHILTON

TITLE:
**Proposed changes to Parking Restrictions
Equity Road East
Earl Shilton**

DRAWING NUMBER		SCALE	
HB15_HBW/22		NTS	
PREPARED BY:	G Neat	DATE:	October 2016
CHECKED BY:	R Davis	SIZE:	A4
APPROVED BY:	A Hopkins		

COUNTY HALL * GLENFIELD * LEICESTER * LE3 8ST

Tel:0116 3050001 * Fax: 0116 3050006

E-Mail address: customerservices@leics.gov.uk
Website: www.leicestershire.gov.uk

DISCLAIMER:

RESTRICTIONS NOT SHOWN ON THIS PLAN WILL NOT CHANGE

THIS PLAN IS FOR GRAPHICAL REPRESENTATION ONLY AND DOES NOT FORM PART OF THE FINAL LEGAL ORDER

MAPINFO (C) Leicestershire County Council
© Crown copyright and Database Right 2016. Ordnance Survey 100019271.
Published 2016.



Depot

BANK TERRACE

Star
Co' orth

Garage

El S

EAST GREEN

Animal
Welfare
Centre

MALT MILL
TCB

Saffron Court

PCS

PH

LB

SHOESMITH CLOSE

The
Birches

THE BARRACKS

Medical Centre

HIGH STREET

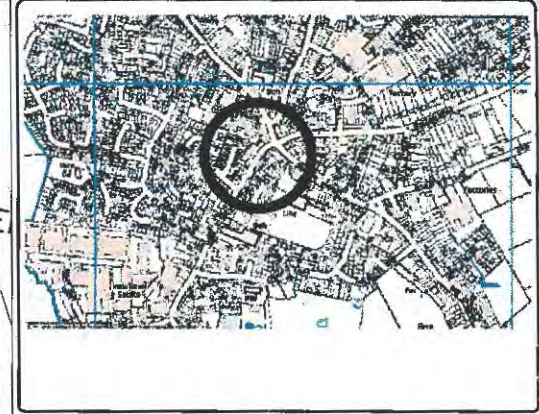
STANLEY STREET

COOKES CL

Changes to Parking Restrictions
 Proposed no waiting Mon - Sat 8am - 6pm
 Existing limited waiting 1 hour no return
 for 1 hour Mon - Sat 8.00am - 6.00pm

DISCLAIMER:
 RESTRICTIONS NOT SHOWN ON THIS PLAN WILL NOT CHANGE
 THIS PLAN IS FOR GRAPHICAL REPRESENTATION ONLY AND
 DOES NOT FORM PART OF THE FINAL LEGAL ORDER

MAPINFO (C) Leicestershire County Council
 © Crown copyright and Database Right 2016. Ordnance Survey 100019271.
 Published 2016.



**ENVIRONMENT AND
TRANSPORT DEPARTMENT**

**PHIL CROSSLAND
DIRECTOR**

**DESIGN & DELIVERY
GROUP**

BARWELL

TITLE:
**Proposed changes to Parking Restrictions
High Street
Barwell**

DRAWING NUMBER	SCALE
HB15_HBW/23	NTS
PREPARED BY: G Neat	
CHECKED BY: R Davis	DATE: October 2016
APPROVED BY: A Hopkins	SIZE: A4

COUNTY HALL * GLENFIELD * LEICESTER * LE3 8ST
 Tel:0116 3050001 * Fax: 0116 3050006
 E-Mail address: customerservices@leics.gov.uk
 Website: www.leicestershire.gov.uk